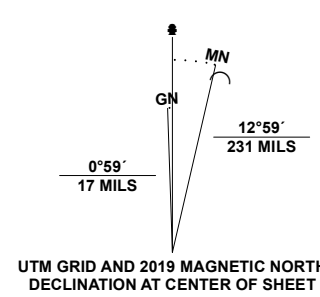


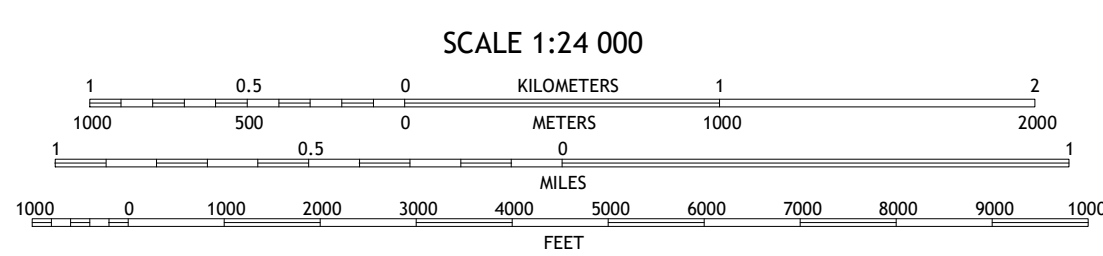

**Produced by the United States Geological Survey**

North American Datum of 1983 (NAD83)  
World Geodetic System of 1984 (WGS84). Projection and  
1 000-meter grid/Universal Transverse Mercator, Zone 11S  
This map is not a legal document. Boundaries may be  
generalized for this map scale. Private lands within government  
reservations may not be shown. Obtain permission before  
entering private lands.

Imagery.....NAIP, July 2017 - November 2017  
Roads.....U.S. Census Bureau, 2016 - 2018  
Names.....GNIS, 1980  
Hydrography.....National Hydrography Dataset, 2005 - 2021  
Contours.....National Elevation Dataset, 2001  
Boundaries.....Multiple sources; see metadata file 2019 - 2021  
Public Land Survey System.....BLM, 2020  
Wetlands.....FWS National Wetlands Inventory Not Available



UTM GRID AND 2019 MAGNETIC NORTH  
DECLINATION AT CENTER OF SHEET



CONTOUR INTERVAL 20 FEET  
NORTH AMERICAN VERTICAL DATUM OF 1988

This map was produced to conform with the  
National Geospatial Program US Topo Product Standard.




QUADRANGLE LOCATION

1	2	3
4	5	6
7	8	

- 1 Allen Springs
- 2 Diamond Field Jack Wash
- 3 Fourmile Canyon
- 4 Terrill Mountains
- 5 Rowhide
- 6 Gillis Canyon NW
- 7 Hu-Pui Wash
- 8 Pilot Cone

ROAD CLASSIFICATION	
Expressway	Local Connector
Secondary Hwy	Local Road
Ramp	4WD
Interstate Route	US Route
	State Route

**RED RIDGE, NV**  
2021



NSN 7 56 0 3 0 0 4 6 3 8 5 8 2 6  
INGA REF NO. U.S.G.S. X.2.4 K.3.7.0.5