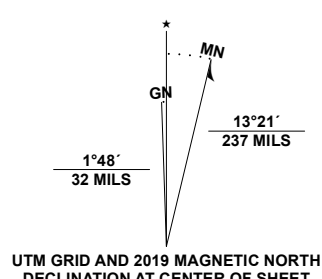
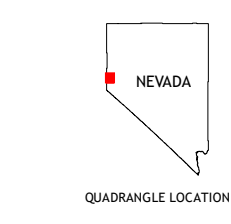


Produced by the United States Geological Survey

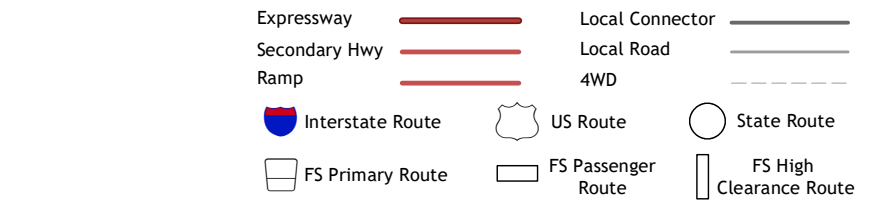
North American Datum of 1983 (NAD83) World Geodetic System of 1984 (WGS84) Projection and 1:250,000 Universal Transverse Mercator, Zone 11S. This map is not a legal document. Boundaries may be generalized for this map scale. Private lands within government reservations may not be shown. Obtain permission before entering private lands.



CONTOUR INTERVAL 20 FEET NORTH AMERICAN VERTICAL DATUM OF 1988. This map was produced to conform with the National Geospatial Program US Topo Product Standard.



QUADRANGLE LOCATION table with 3 rows and 3 columns. The center cell (row 2, column 2) is highlighted in red.



Check with local Forest Service unit for current travel conditions and restrictions.

RENO, NV 2021

