

Produced by the United States Geological Survey
North American Datum of 1983 (NAD83)
World Geodetic System of 1984 (WGS84)
Projection and 1 000-meter grid/Universal Transverse Mercator, Zone 11S

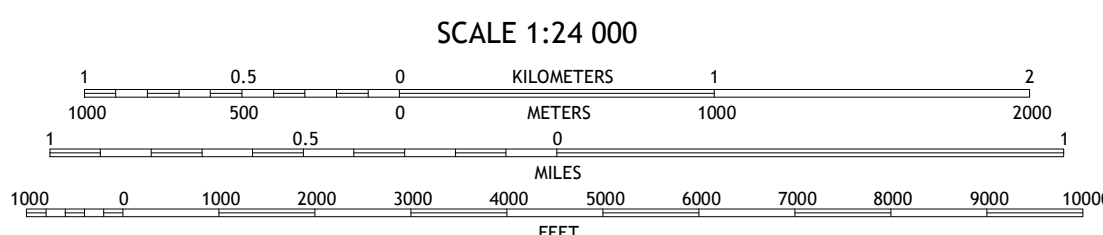
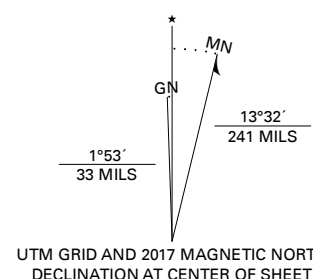
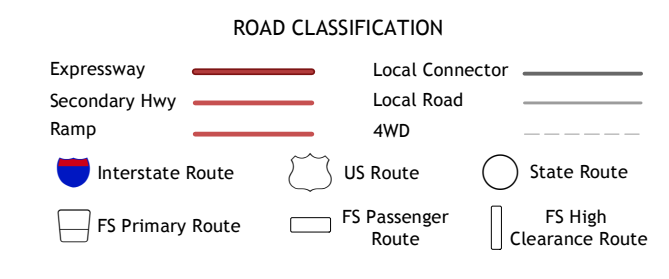


Table with 3 columns: Index number, Name, and Description. Includes locations like Beckworth Pass, Granite Peak, and Reno.



Check with local Forest Service unit for current trail conditions and restrictions.

RENO NW, NV 2018

