
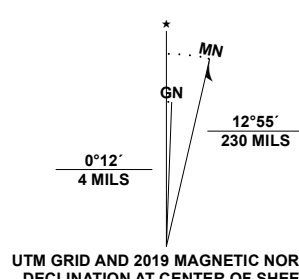


Produced by the United States Geological Survey

North American Datum of 1983 (NAD83)
World Geodetic System of 1984 (WGS84), Projection and
1 000-meter grid/Universal Transverse Mercator, Zone 11T
This map is not a legal document. Boundaries may be
generalized for this map scale. Private lands within government
reservations may not be shown. Obtain permission before
entering private lands.

Imagery.....NAIP, July 2017 - November 2017
Roads.....U.S. Census Bureau, 2018
Names.....GNIS, 1990 - 1990
Hydrography.....National Hydrography Dataset, 2005 - 2020
Contours.....National Elevation Dataset, 1999
Boundaries.....Multiple sources; see metadata file, 2019 - 2021
Public Land Survey System.....BLM, 2020
Wetlands.....FWS National Wetlands Inventory 2013 - 2015



CONTOUR INTERVAL 20 FEET
NORTH AMERICAN VERTICAL DATUM OF 1988

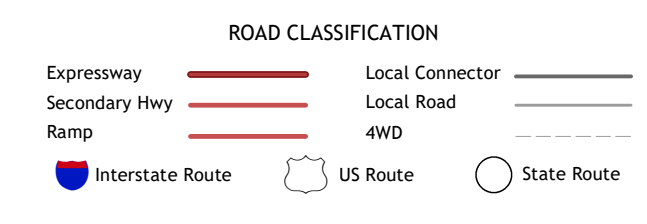
This map was produced to conform with the
National Geospatial Program US Topo Product Standard.



QUADRANGLE LOCATION

1	2	3
4	5	6
7	8	

- 1 Midas
- 2 Squaw Valley Ranch
- 3 Willow Creek Reservoir
- 4 Summit Hill
- 5 Willow Creek Reservoir SE
- 6 Tzenhood Gap
- 7 Sheep Creek Range NW
- 8 Sheep Creek Range NE



ROCK CREEK RANCH, NV

2021

