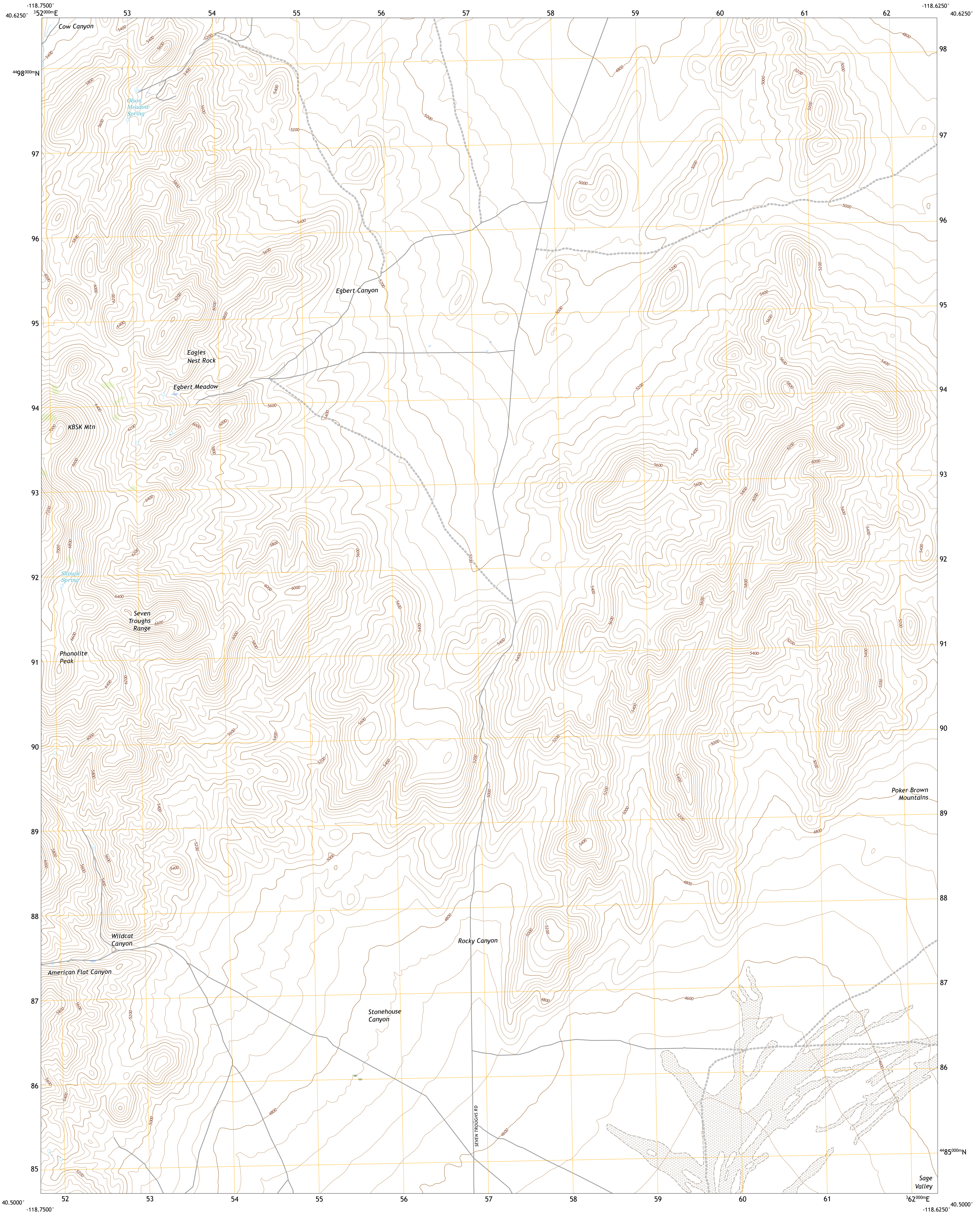




U.S. DEPARTMENT OF THE INTERIOR  
U.S. GEOLOGICAL SURVEY

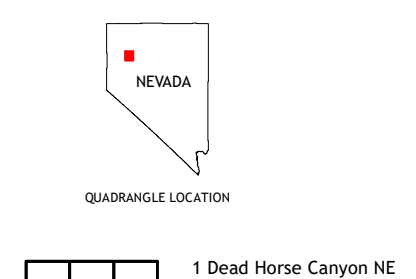
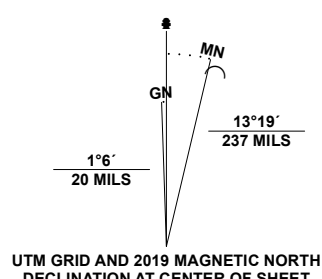


ROCKY CANYON QUADRANGLE  
NEVADA - PERSHING COUNTY  
7.5-MINUTE SERIES



**Produced by the United States Geological Survey**

North American Datum of 1983 (NAD83)  
World Geodetic System of 1984 (WGS84). Projection and  
1:000-meter grid/Universal Transverse Mercator, Zone 11T  
This map is not a legal document. Boundaries may be  
generalized for this map scale. Private lands within government  
reservations may not be shown. Obtain permission before  
entering private lands.  
Imagery:.....NAIP, July 2017 - November 2017  
Roads:.....U.S. Census Bureau, 2016  
Names:.....GNIS, 1980-2011  
Hydrography:.....National Hydrography Dataset, 2005 - 2021  
Contours:.....National Elevation Dataset, 2004  
Boundaries:.....Multiple sources; see metadata file, 2019 - 2021  
Public Land Survey System:.....BLM, 2020  
Wetlands:.....FWS National Wetlands Inventory, 2015



|   |   |   |
|---|---|---|
| 1 | 2 | 3 |
| 4 | 5 | 6 |
| 7 | 8 |   |

ADJOINING QUADRANGLES

- 1 Dead Horse Canyon NE
- 2 Placerettes
- 3 Scossa
- 4 Juniper Canyon
- 5 Poker Brown Gap
- 6 Seven Troughs
- 7 Trinity Pass NW
- 8 Natchez Spring

| ROAD CLASSIFICATION |                 |
|---------------------|-----------------|
|                     | Expressway      |
|                     | Secondary Hwy   |
|                     | Ramp            |
|                     | Local Connector |
|                     | Local Road      |
|                     | 4WD             |
|                     | US Route        |
|                     | State Route     |

ROCKY CANYON, NV  
2021

