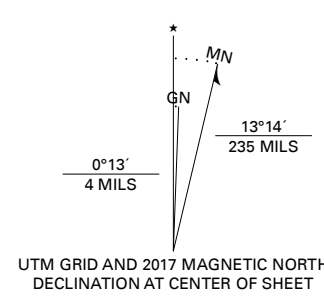


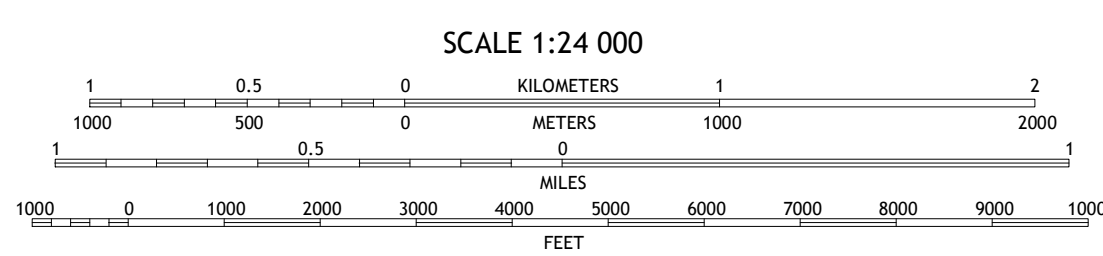

Produced by the United States Geological Survey

North American Datum of 1983 (NAD83)
World Geodetic System of 1984 (WGS84), Projection and
1 000-meter grid/Universal Transverse Mercator, Zone 11T
This map is not a legal document. Boundaries may be
generalized for this map scale. Private lands within government
reservations may not be shown. Obtain permission before
entering private lands.

Imagery.....NAIP, June 2015 - January 2016
Roads.....U.S. Census Bureau, 2016 - 2018
Names.....GNIS, 1980
Hydrography.....National Hydrography Dataset, 2004 - 2014
Contours.....National Elevation Dataset, 2001 - 2002
Boundaries.....Multiple sources; see metadata file, 2015
Public Land Survey System.....BLM, 2014 - 2018
Wetlands.....FWS National Wetlands Inventory 1983 - 2015



UTM GRID AND 2017 MAGNETIC NORTH
DECLINATION AT CENTER OF SHEET



CONTOUR INTERVAL 10 FEET
NORTH AMERICAN VERTICAL DATUM OF 1988

This map was produced to conform with the
National Geospatial Program US Topo Product Standard, 2011.
A metadata file associated with this product is draft version 0.6.18



QUADRANGLE LOCATION

1	2	3
4	5	6
7	8	9

ADJOINING QUADRANGLES

- 1 Coyote Hole
- 2 Bull Camp Butte
- 3 Four Corners
- 4 Star Valley Ridge East
- 5 State Line Camp
- 6 Star Valley Ridge SE
- 7 Twelvemile Flat
- 8 Peterson Table West

ROAD CLASSIFICATION	
	Expressway
	Secondary Hwy
	Ramp
	Local Connector
	Local Road
	4WD
	Interstate Route
	US Route
	State Route

RUBBER HILL, NV, ID
2018



NSN 7 16 4 3 0 1 6 3 0 6 0 8 0
NSA REF NO. USGS X 4 K 3 6 6 0