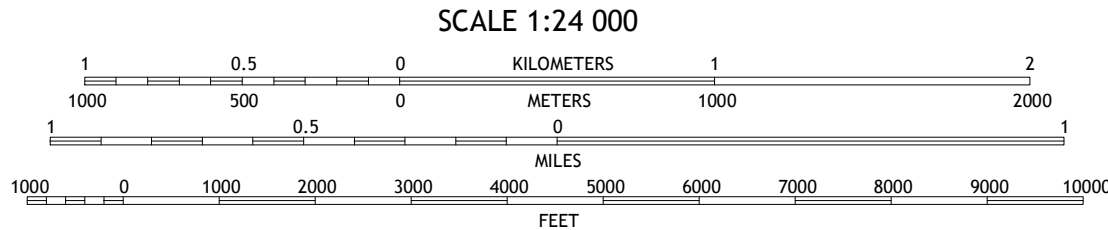
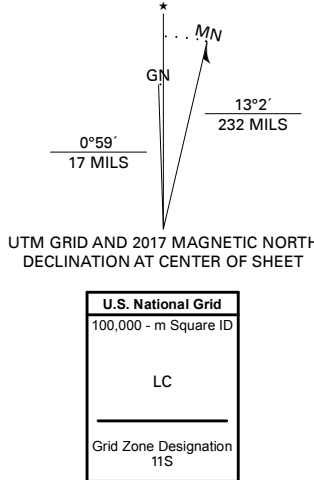
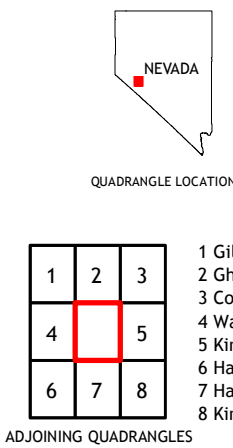


Produced by the United States Geological Survey

North American Datum of 1983 (NAD83)
World Geodetic System of 1984 (WGS84). Projection and
1 000-meter grid/Universal Transverse Mercator, Zone 11S
This map is not a legal document. Boundaries may be
generalized for this map scale. Private lands within government
reservations may not be shown. Obtain permission before
entering private lands.
Imagery.....NAIP, May 2015 - September 2015
Roads.....U.S. Census Bureau, 2018
Names.....GNIS, 1991
Hydrography.....National Hydrography Dataset, Not Available
Contours.....National Elevation Dataset, 2001
Boundaries.....Multiple sources; see metadata file 2016 - 2017
Public Land Survey System.....BLM, 2018
Wetlands.....FWS National Wetlands Inventory Not Available



CONTOUR INTERVAL 40 FEET
NORTH AMERICAN VERTICAL DATUM OF 1988
This map was produced to conform with the
National Geospatial Program US Topo Product Standard, 2011.
A metadata file associated with this product is draft version 0.6.18



1	2	3
4	5	6
7	8	9

1 Gillett Canyon
2 Ghost Dance Ridge
3 Copper Mountain
4 Walker Lake
5 Kinkaid NW
6 Hawthorne West
7 Hawthorne East
8 Kinkaid

