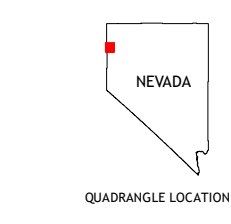
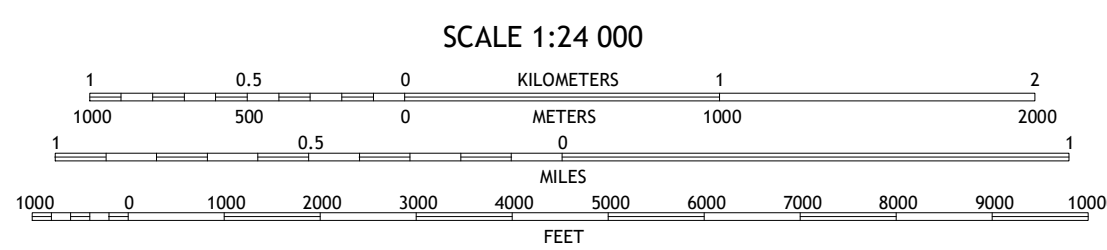
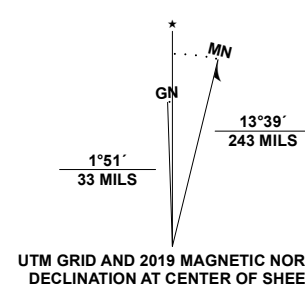


Produced by the United States Geological Survey

North American Datum of 1983 (NAD83)
World Geodetic System of 1984 (WGS84). Projection and
1 000-meter grid: Universal Transverse Mercator, Zone 11T
This map is not a legal document. Boundaries may be
generalized for this map scale. Private lands within government
reservations may not be shown. Obtain permission before
entering private lands.

Imagery:.....NAIP, July 2017 - November 2017
Roads:.....U.S. Census Bureau, 2018
Names:.....GNIS, 1980 - 1990
Hydrography:.....National Hydrography Dataset, 2005 - 2021
Contours:.....National Elevation Dataset, 2004
Boundaries:.....Multiple sources: see metadata file 2019 - 2021
Public Land Survey System:.....BLM, 2020
Wetlands:.....FWS National Wetlands Inventory 2013



1	2	3
4	5	6
7	8	

ADJOINING QUADRANGLES

- 1 Duck Lake
- 2 Juniper Springs
- 3 Lost Creek Pass
- 4 Burnt Lake
- 5 Hillside Spring
- 6 Hole In The Ground
- 7 Eddies Garden
- 8 Poodle Mountain

ROAD CLASSIFICATION

Expressway	Local Connector
Secondary Hwy	Local Road
Ramp	4WD
Interstate Route	US Route
	State Route

