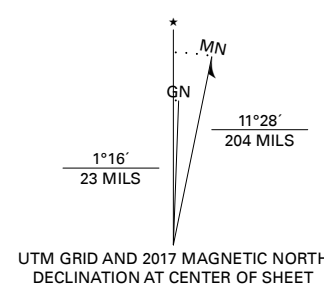


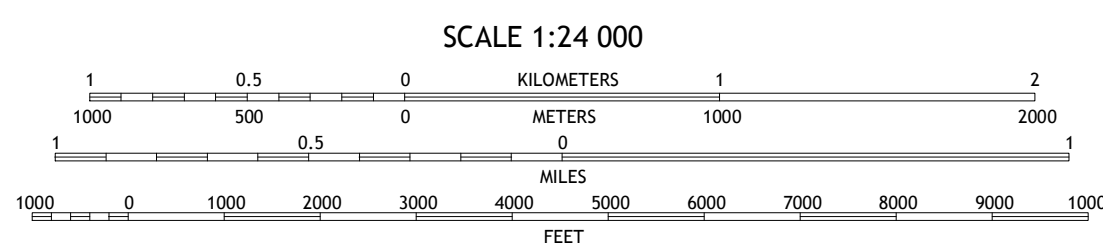
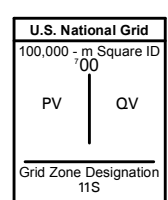
Produced by the United States Geological Survey

North American Datum of 1983 (NAD83)
World Geodetic System of 1984 (WGS84). Projection and
1 000-meter grid: Universal Transverse Mercator, Zone 11S
This map is not a legal document. Boundaries may be
generalized for this map scale. Private lands within government
reservations may not be shown. Obtain permission before
entering private lands.

Imagery.....NAIP, May 2015 - September 2015
Roads.....U.S. Census Bureau, 2018
Names.....GNIS, 1990-2011
Hydrography.....National Hydrography Dataset, 2004-2016
Contours.....National Elevation Dataset, 2004
Boundaries.....Multiple sources; see metadata file, 2016-2017
Public Land Survey System.....BLM, 2018
Wetlands.....FWS National Wetlands Inventory, Not Available



UTM GRID AND 2017 MAGNETIC NORTH
DECLINATION AT CENTER OF SHEET



SCALE 1:24 000
CONTOUR INTERVAL 40 FEET
NORTH AMERICAN VERTICAL DATUM OF 1988

This map was produced to conform with the
National Geospatial Program US Topo Product Standard, 2011.
A metadata file associated with this product is draft version 0.6.18



NEVADA
QUADRANGLE LOCATION

1	2	3
4	5	6
7	8	

ADJOINING QUADRANGLES

- 1 Searchlight
- 2 Fourth of July Mountain
- 3 Spirit Mountain NW
- 4 Tammie Well
- 5 Spirit Mountain
- 6 West of Juniper Mine
- 7 Juniper Mine
- 8 Bridge Canyon

ROAD CLASSIFICATION	
Expressway	Local Connector
Secondary Hwy	Local Road
Ramp	4WD
Interstate Route	US Route
	State Route

SEARCHLIGHT SE, NV

2018



NSN 7560-01-603-8028
USGS X 24 K 4 0 3 8 6
NSA REF. NO. USGS X 24 K 4 0 3 8 6