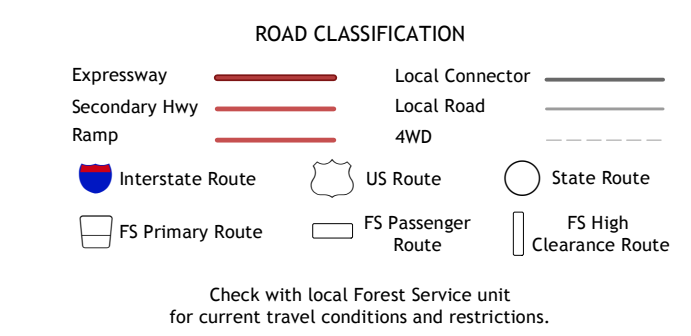
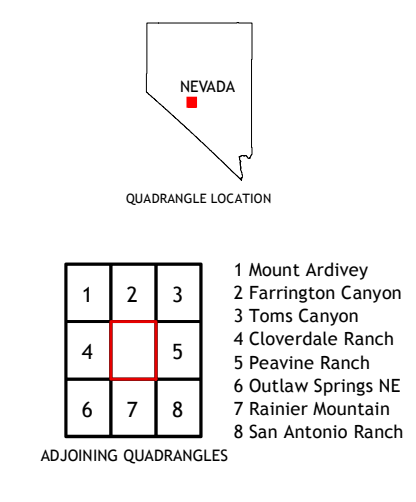
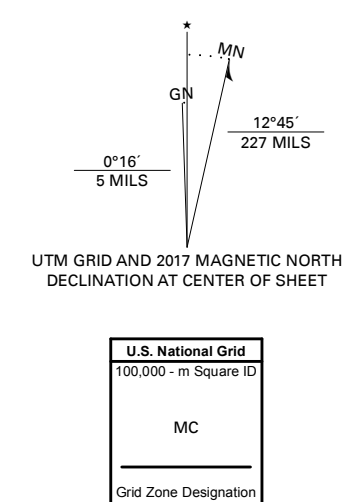


Produced by the United States Geological Survey
North American Datum of 1983 (NAD83)
World Geodetic System of 1984 (WGS84). Projection and 1 000-meter grid: Universal Transverse Mercator, Zone 11S
This map is not a legal document. Boundaries may be generalized for this map scale. Private lands within government reservations may not be shown. Obtain permission before entering private lands.

Image: NAD, May 2015 - September 2015
Roads: U.S. Census Bureau, 2018
Roads within US Forest Service Lands: FSTopo Data with limited Forest Service updates, 2018
Names: GNS, 1980 - 2011
Hydrography: National Hydrography Dataset, 2006 - 2014
Contours: National Elevation Dataset, 2001 - 2003
Boundaries: Multiple sources: see metadata file, 2016 - 2017
Public Land Survey System: BLM, 2018
Wetlands: FWS National Wetlands Inventory 1980 - 1986



SECRET BASIN, NV
2018

