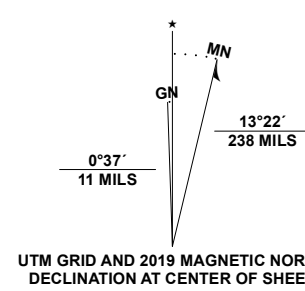


Produced by the United States Geological Survey

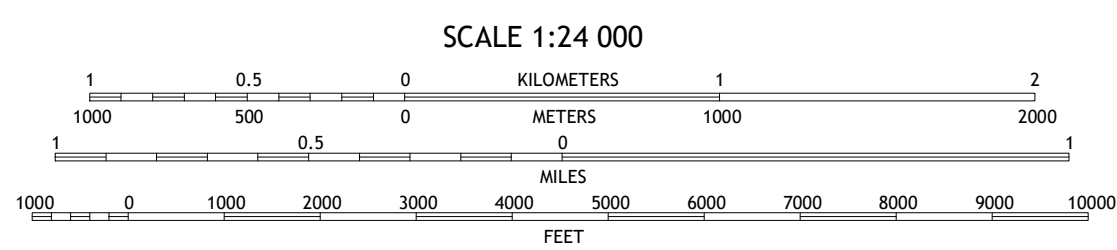
North American Datum of 1983 (NAD83)
World Geodetic System of 1984 (WGS84), Projection and
1 000-meter grid/Universal Transverse Mercator, Zone 11T
This map is not a legal document. Boundaries may be
generalized for this map scale. Private lands within government
reservations may not be shown. Obtain permission before
entering private lands.

Imagery.....NAIP, July 2017 - November 2017
Roads.....U.S. Census Bureau, 2018
Names.....GNIS, 1980 - 2020
Hydrography.....National Hydrography Dataset, 2006 - 2020
Contours.....National Elevation Dataset, 2002
Boundaries.....Multiple sources; see metadata file, 2019 - 2021
Public Land Survey System.....BLM, 2020
Wetlands.....FWS National Wetlands Inventory 1980 - 2013



UTM GRID AND 2019 MAGNETIC NORTH
DECLINATION AT CENTER OF SHEET

U.S. National Grid	100,000 - m Square ID
MG	
Grid Zone Designation	11T



CONTOUR INTERVAL 40 FEET
NORTH AMERICAN VERTICAL DATUM OF 1988
This map was produced to conform with the
National Geospatial Program US Topo Product Standard.



QUADRANGLE LOCATION


1	2	3
4	5	6
7	8	

- 1 Jordan Meadow Mountain
- 2 Jordan Meadow
- 3 Hoppin Peaks
- 4 Thacker Pass
- 5 Willow Creek Ranch
- 6 Moonshine Canyon
- 7 Riverside Ranch
- 8 Orovida

ROAD CLASSIFICATION	
Expressway	Local Connector
Secondary Hwy	Local Road
Ramp	4WD
Interstate Route	US Route
	State Route

SENTINEL ROCK, NV

2021



NSN 7540-01-000-1000
NGA REF NO. U.S.S.S.X.2.4 K.0.0.5.9