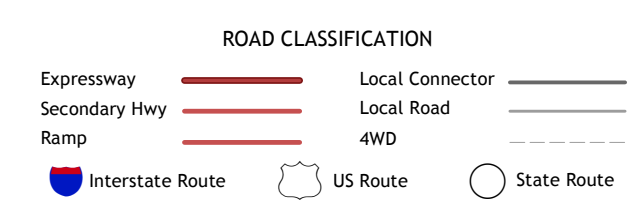
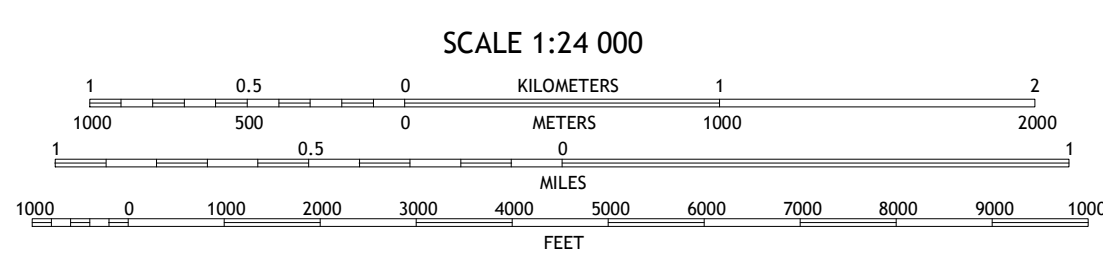
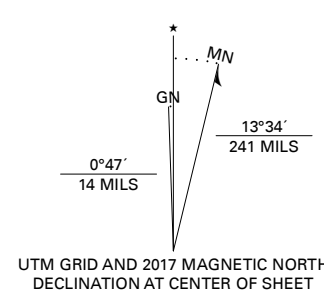


Produced by the United States Geological Survey
 North American Datum of 1983 (NAD83)
 World Geodetic System of 1984 (WGS84). Projection and
 1 000-meter grid/Universal Transverse Mercator, Zone 11T
 This map is not a legal document. Boundaries may be
 generalized for this map scale. Private lands within government
 reservations may not be shown. Obtain permission before
 entering private lands.

Imagery.....NAIP, June 2015 - September 2015
 Roads.....U.S. Census Bureau, 2018
 Names.....GNIS, 1980 - 2011
 Hydrography.....National Hydrography Dataset, 2006 - 2011
 Contours.....National Elevation Dataset, 2002
 Boundaries.....Multiple sources; see metadata file, 2016 - 2017
 Public Land Survey System.....BLM, 2018
 Wetlands.....FWS National Wetlands Inventory 1980 - 2013



| | | |
|---|---|---|
| 1 | 2 | 3 |
| 4 | 5 | 6 |
| 7 | 8 | 9 |

ADJOINING QUADRANGLES

- 1 Kings River Ranch
 - 2 Calavera Canyon
 - 3 Jordan Meadow Mountain
 - 4 Ninemile Summit
 - 5 Thacker Pass
 - 6 Mustang Spring
 - 7 Coyote Hills
 - 8 Moonshine Canyon
- SHEEP RANCH SPRINGS, NV**
2018

