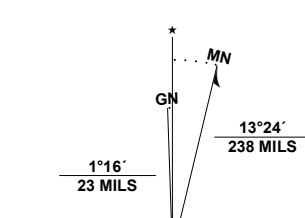


Produced by the United States Geological Survey

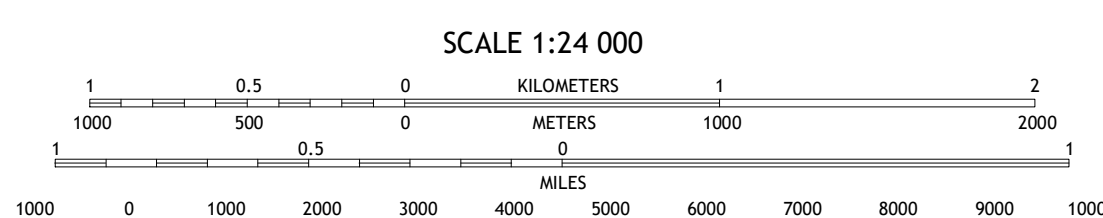
North American Datum of 1983 (NAD83)
World Geodetic System of 1984 (WGS84), Projection and
1 000-meter grid/Universal Transverse Mercator, Zone 11T
This map is not a legal document. Boundaries may be
generalized for this map scale. Private lands within government
reservations may not be shown. Obtain permission before
entering private lands.

Imagery.....NAIP, July 2017 - November 2017
Roads.....U.S. Census Bureau, 2016
Names.....GNIS, 1990-2011
Hydrography.....National Hydrography Dataset, 2006-2021
Contours.....National Elevation Dataset, 2004
Boundaries.....Multiple sources; see metadata file 2019-2021
Public Land Survey System.....BLM, 2020
Wetlands.....FWS National Wetlands Inventory 2015



UTM GRID AND 2019 MAGNETIC NORTH
DECLINATION AT CENTER OF SHEET

U.S. National Grid	
100,000 - m Square ID	LF
Grid Zone Designation	11T



CONTOUR INTERVAL 40 FEET
NORTH AMERICAN VERTICAL DATUM OF 1988
This map was produced to conform with the
National Geospatial Program US Topo Product Standard.




QUADRANGLE LOCATION

1	2	3
4	5	6
7	8	

- 1 Trego Hot Springs
- 2 Cholona
- 3 Rabbithole
- 4 Dry Mountain
- 5 Dead Horse Canyon NE
- 6 Eagle Rock Spring
- 7 Dead Horse Canyon
- 8 Juniper Canyon

ROAD CLASSIFICATION	
	Expressway
	Secondary Hwy
	Ramp
	Interstate Route
	Local Connector
	Local Road
	4WD
	US Route
	State Route

SHEEP SPRING, NV
2021



NSN 7 56 0 3 0 0 4 6 3 8 5 0 5 1
NGA REF NO. U.S.S.X.2.4.K.4.0.0.2