
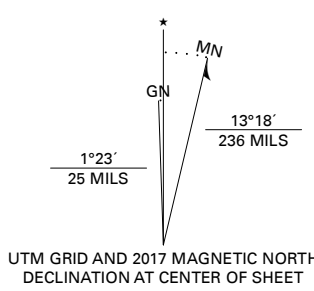


Produced by the United States Geological Survey

North American Datum of 1983 (NAD83) World Geodetic System of 1984 (WGS84) Projection and 1:250,000 meter grid/Universal Transverse Mercator, Zone 11S. This map is not a legal document. Boundaries may be generalized for this map scale. Private lands within government reservations may not be shown. Obtain permission before entering private lands.

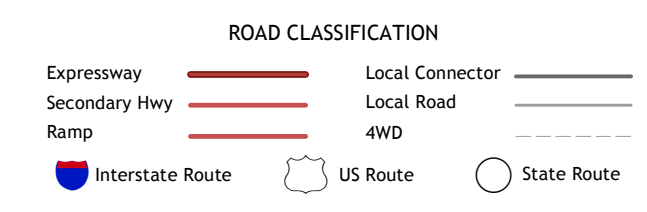
Imagery: NAIP, June 2015 - September 2015  
Roads: U.S. Census Bureau, 2018  
Names: GNIS, 1991  
Hydrography: National Hydrography Dataset, 2005 - 2016  
Contours: National Elevation Dataset, 2001  
Boundaries: Multiple sources; see metadata file 2016 - 2017  
Public Land Survey System: BLM, 2018  
Wetlands: FWS National Wetlands Inventory Not Available



ADJOINING QUADRANGLES

1	2	3
4	5	6
7	8	9

1 Stockton Flat Well  
2 Silver Springs North  
3 Lahontan Dam  
4 Churchill Butte  
5 Hooten Well  
6 Churchill Canyon Well  
7 Wabaska  
8 Parker Butte



SCALE 1:24 000  
CONTOUR INTERVAL 40 FEET  
NORTH AMERICAN VERTICAL DATUM OF 1988  
This map was produced to conform with the National Geospatial Program US Topo Product Standard, 2011. A metadata file associated with this product is draft version 0.6.18

