
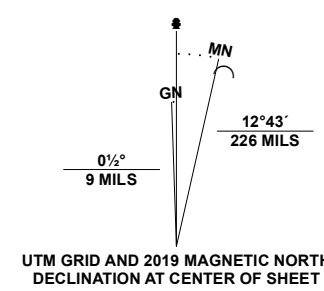
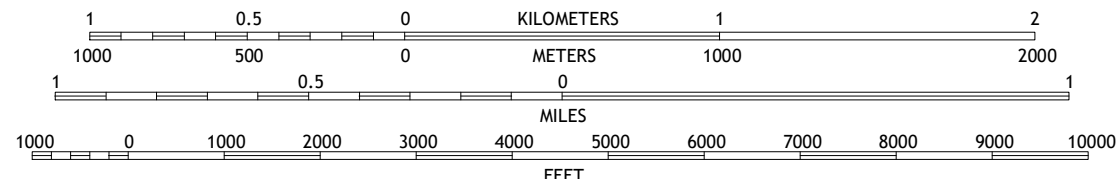


Produced by the United States Geological Survey

North American Datum of 1983 (NAD83)  
World Geodetic System of 1984 (WGS84), Projection and  
1 000-meter grid/Universal Transverse Mercator, Zone 11S  
This map is not a legal document. Boundaries may be  
generalized for this map scale. Private lands within government  
reservations may not be shown. Obtain permission before  
entering private lands.  
Imagery:.....NAIP, July 2017 - November 2017  
Roads:.....U.S. Census Bureau, 2018  
Names:.....GNIS, 1980 - 2021  
Hydrography:.....National Hydrography Dataset, 2005 - 2021  
Contours:.....National Elevation Dataset, 2003  
Boundaries:.....Multiple sources; see metadata file 2019 - 2021  
Public Land Survey System:.....BLM, 2020  
Wetlands:.....FWS National Wetlands Inventory Not Available



SCALE 1:24 000



1	2	3
4	5	6
7	8	

ADJOINING QUADRANGLES

- 1 Granny Goose Well
- 2 Goldyke
- 3 Black Spring NW
- 4 Stewart Spring
- 5 Black Spring
- 6 Bettles Well
- 7 Dicalite Summit
- 8 Cole Spring

