


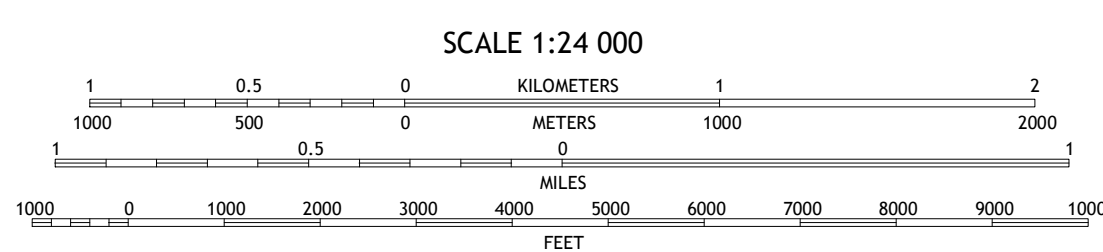

Produced by the United States Geological Survey

North American Datum of 1983 (NAD83)
World Geodetic System of 1984 (WGS84). Projection and
1 000 meter grid/Universal Transverse Mercator, Zone 11T
This map is not a legal document. Boundaries may be
generalized for this map scale. Private lands within government
reservations may not be shown. Obtain permission before
entering private lands.

Imagery.....NAIP, June 2015 - September 2015
Roads.....U.S. Census Bureau, 2018
Names.....GNIS, 1991
Hydrography.....National Hydrography Dataset, 2006 - 2011
Contours.....National Elevation Dataset, 1999 - 2002
Boundaries.....Multiple sources; see metadata file 2016 - 2017
Public Land Survey System.....BLM, 2018
Wetlands.....FWS National Wetlands Inventory 1980 - 1986



UTM GRID AND 2017 MAGNETIC NORTH
DECLINATION AT CENTER OF SHEET



CONTOUR INTERVAL 40 FEET
NORTH AMERICAN VERTICAL DATUM OF 1988

This map was produced to conform with the
National Geospatial Program US Topo Product Standard, 2011.
A metadata file associated with this product is draft version 0.6.18



QUADRANGLE LOCATION

| | | |
|---|---|---|
| 1 | 2 | 3 |
| 4 | 5 | 6 |
| 7 | 8 | |

- 1 Wells
- 2 Moor Summit
- 3 Pequoop Summit SW
- 4 Tabar
- 5 Independence Valley NW
- 6 Snow Water Lake
- 7 Ventosa
- 8 Independence Valley SW

| ROAD CLASSIFICATION | |
|---------------------|-----------------|
| | Expressway |
| | Secondary Hwy |
| | Ramp |
| | Local Connector |
| | Local Road |
| | 4WD |
| | US Route |
| | State Route |

SNOW WATER LAKE NE, NV

2018



NSN 7540-01-6380-003
NSA REF NO. USGS X 2 4 K 7 1 6 4 7