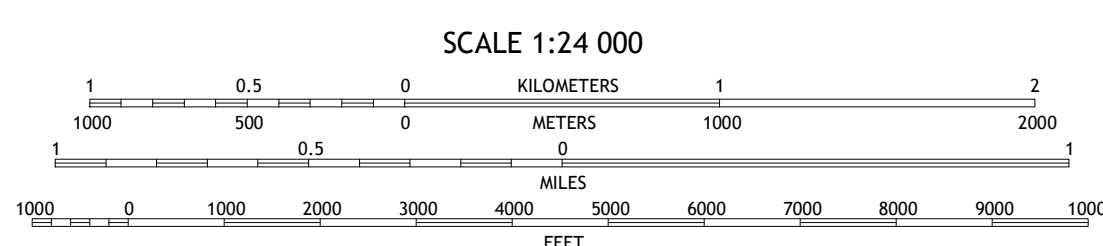
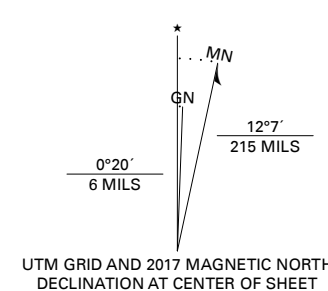


**Produced by the United States Geological Survey**

North American Datum of 1983 (NAD83)  
World Geodetic System of 1984 (WGS84), Projection and  
1 000-meter grid/Universal Transverse Mercator, Zone 11S  
This map is not a legal document. Boundaries may be  
generalized for this map scale. Private lands within government  
reservations may not be shown. Obtain permission before  
entering private lands.

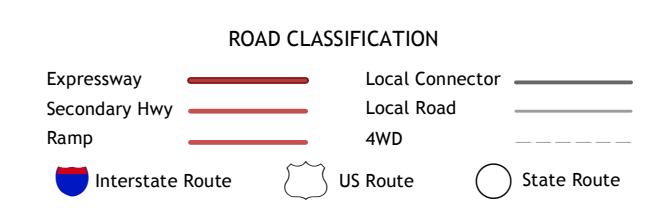
Imagery.....NAIP, May 2015 - September 2015  
Roads.....U.S. Census Bureau, 2018  
Names.....GNIS, Not Available  
Hydrography.....National Hydrography Dataset, 2004 - 2018  
Contours.....National Elevation Dataset, 2001  
Boundaries.....Multiple sources; see metadata file 2016 - 2017  
Public Land Survey System.....BLM, 2018  
Wetlands.....FWS National Wetlands Inventory 2013



ADJOINING QUADRANGLES

1	2	3
4	5	6
7	8	

1 Big Dune  
2 Amargosa Valley  
3 Striped Hills  
4 Leveland  
5 Skeleton Hills  
6 East of Echo Canyon  
7 Franklin Well  
8 Devils Hole



SCALE 1:24 000  
CONTOUR INTERVAL 10 FEET  
NORTH AMERICAN VERTICAL DATUM OF 1988  
This map was produced to conform with the  
National Geospatial Program US Topo Product Standard, 2011.  
A metadata file associated with this product is draft version 0.6.18