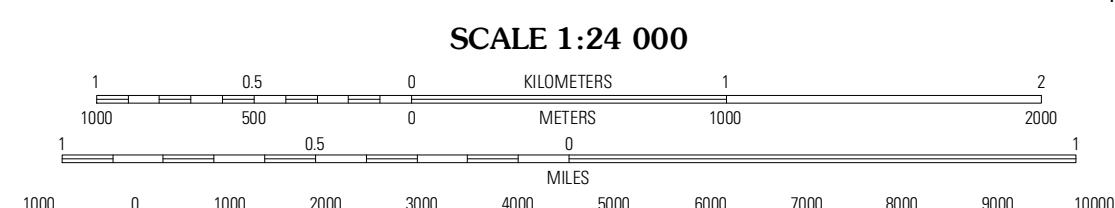
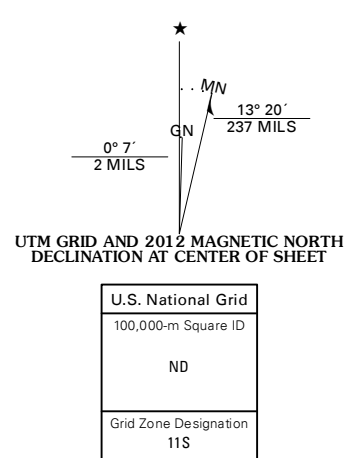
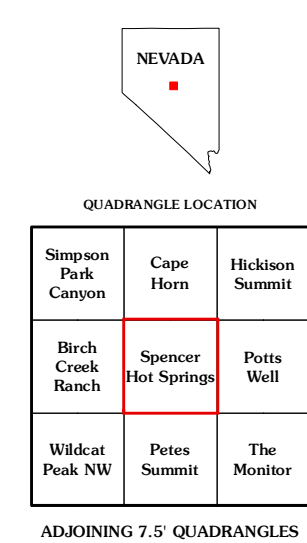


Produced by the United States Geological Survey  
North American Datum of 1983 (NAD83)  
World Geodetic System of 1984 (WGS84). Projection and  
1 000-meter grid: Universal Transverse Mercator, Zone 11S  
10 000-foot ticks: Nevada Coordinate System of 1983  
(central zone)

Imagery: N.A.I.P., June 2010  
Roads: ©2006-2011 TomTom  
Roads within US Forest Service Lands: FS Topo Data  
with limited Forest Service updates, 2009  
Names: GNIS, 2011  
Hydrography: National Hydrography Dataset, 2010  
Contours: National Elevation Dataset, 2004  
Boundaries: Census, IBWC, IBC, USGS, 1972 - 2010



CONTOUR INTERVAL 40 FEET  
NORTH AMERICAN VERTICAL DATUM OF 1988  
This map was produced to conform with the  
National Geospatial Program US Topo Product Standard, 2011.  
A metadata file associated with this product is draft version 0.6.1



**ROAD CLASSIFICATION**

Interstate Route	State Route
US Route	Local Road
Ramp	4WD
FS Primary Route	FS Passenger Route
FS High Clearance Route	

Check with local Forest Service unit  
for current travel conditions and restrictions.

**SPENCER HOT SPRINGS, NV**  
2012

**QUADRANGLE LOCATION**

Simpson Park Canyon	Cape Horn	Hickson Summit
Bloch Creek Ranch	Spencer Hot Springs	Potts Well
Wildcat Peak NW	Petes Summit	The Monitor

ADJOINING 7.5' QUADRANGLES