

Produced by the United States Geological Survey

North American Datum of 1983 (NAD83) World Geodetic System of 1984 (WGS84) Projection and 1 000-meter grid/Universal Transverse Mercator, Zone 11S

This map is not a legal document. Boundaries may be generalized for this map scale. Private lands within government reservations may not be shown. Obtain permission before entering private lands.

Imagery: NIP, June 2017 - November 2017

Roads: U.S. Census Bureau, 2016 - 2018

Names: GNS, 1980 - 2021

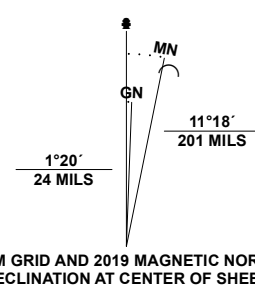
Hydrography: National Hydrography Dataset, 2004 - 2020

Contours: National Elevation Dataset, 2004

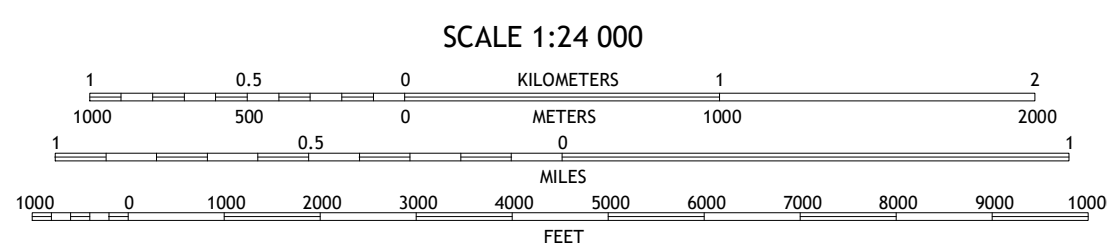
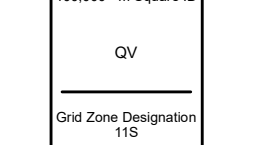
Boundaries: Multiple sources; see metadata file, 2015 - 2021

Public Land Survey System: BLM, 2020

Wetlands: FWS National Wetlands Inventory 1980 - 1986



UTM GRID AND 2011 MAGNETIC NORTH DECLINATION AT CENTER OF SHEET



CONTOUR INTERVAL 40 FEET NORTH AMERICAN VERTICAL DATUM OF 1988

This map was produced to conform with the National Geospatial Program US Topo Product Standard.



QUADRANGLE LOCATION

Table with 3 columns and 3 rows showing adjacent quadrangles and their names.

