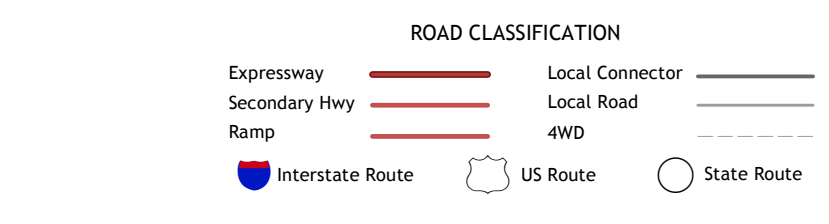
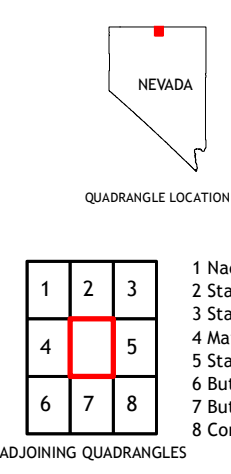
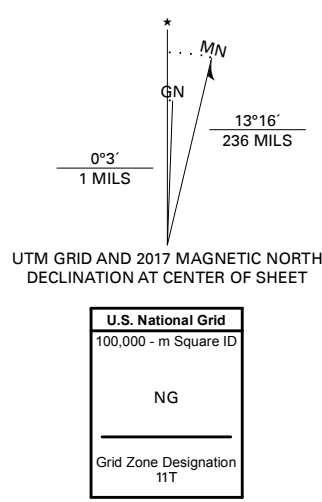


Produced by the United States Geological Survey
 North American Datum of 1983 (NAD83)
 World Geodetic System of 1984 (WGS84), Projection and
 1 000 meter grid/Universal Transverse Mercator, Zone 11T
 This map is not a legal document. Boundaries may be
 generalized for this map scale. Private lands within government
 reservations may not be shown. Obtain permission before
 entering private lands.

Imagery.....NAIP, July 2015 - September 2015
 Roads.....U.S. Census Bureau, 2018
 Names.....GNIS, Not Available
 Hydrography.....National Hydrography Dataset, 2004 - 2017
 Contours.....National Elevation Dataset, 2002
 Boundaries.....Multiple sources; see metadata file 2016 - 2017
 Public Land Survey System.....BLM, 2018
 Wetlands.....FWS National Wetlands Inventory 2013 - 2015



1	2	3
4	5	6
7	8	9

ADJOINING QUADRANGLES

- 1 Nadine Butte
 - 2 Star Valley Ridge West
 - 3 Star Valley Ridge East
 - 4 Maiden Butte SE
 - 5 Star Valley Ridge SE
 - 6 Button Lake
 - 7 Button Lake Well
 - 8 Corral Lake
- STAR VALLEY RIDGE SW, NV**
2018

