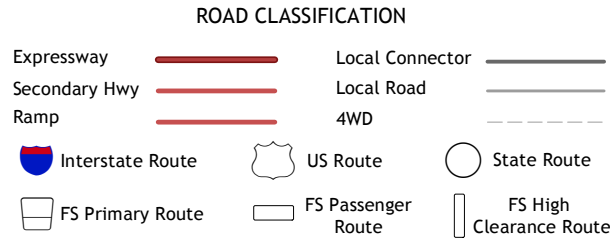
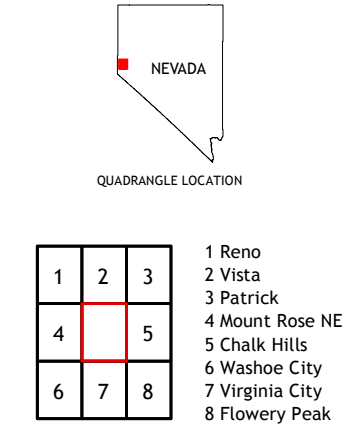
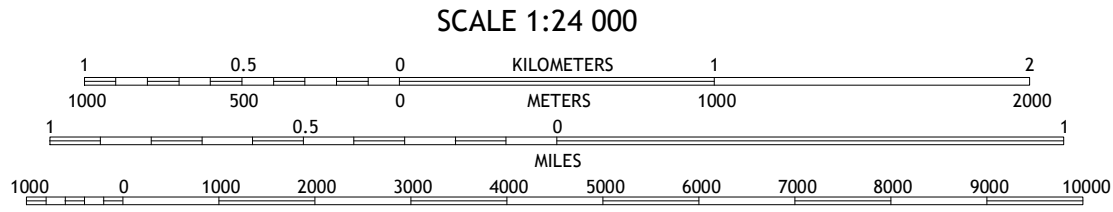
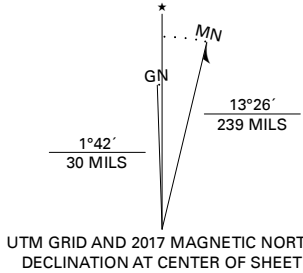


Produced by the United States Geological Survey  
North American Datum of 1983 (NAD83)  
World Geodetic System of 1984 (WGS84). Projection and  
1 000-meter grid/Universal Transverse Mercator, Zone 11S  
This map is not a legal document. Boundaries may be  
generalized for this map scale. Private lands within government  
reservations may not be shown. Obtain permission before  
entering private lands.

Imagery.....NAIP, June 2015 - September 2015  
Roads.....2018  
Roads within US Forest Service Lands.....2018  
Data with limited Forest Service updates, 2018  
Names.....GNS, 1980 - 2011  
Hydrography.....National Hydrography Dataset, 2002  
Contours.....National Elevation Dataset, 2001  
Boundaries.....Multiple sources: see metadata file 2016 - 2017  
Public Land Survey System.....BLM, 2018  
Wetlands.....FWS National Wetlands Inventory 1980 - 1999



Check with local Forest Service unit  
for current travel conditions and restrictions.

STEAMBOAT, NV  
2018

