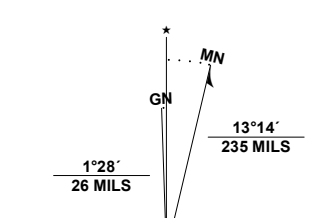


Produced by the United States Geological Survey

North American Datum of 1983 (NAD83) World Geodetic System of 1984 (WGS84) Projection and 1 000 meter grid/Universal Transverse Mercator, Zone 11S

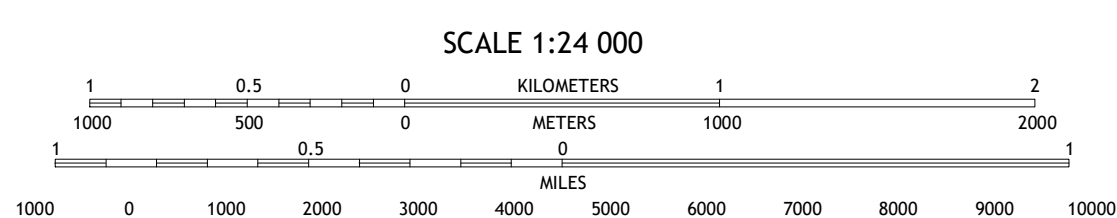
This map is not a legal document. Boundaries may be generalized for this map scale. Private lands within government reservations may not be shown. Obtain permission before entering private lands.

Imagery: NAIP, June 2017 - November 2017 Roads: U.S. Census Bureau, 2018 Names: GNIS, 1980-2021 Hydrography: National Hydrography Dataset, 2005 - 2019 Contours: National Elevation Dataset, 2001 Boundaries: Multiple sources; see metadata file 2019 - 2021 Public Land Survey System: BLM, 2020 Wetlands: FWS National Wetlands Inventory Not Available



UTM GRID AND 2019 MAGNETIC NORTH DECLINATION AT CENTER OF SHEET

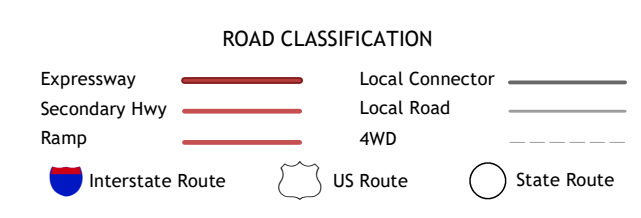
Table with grid zone designations: KD LD 11S



CONTOUR INTERVAL 40 FEET NORTH AMERICAN VERTICAL DATUM OF 1988 This map was produced to conform with the National Geospatial Program US Topo Product Standard.



Table of adjoining quadrangles with indices 1 through 8.



STOCKTON FLAT WELL, NV 2021

