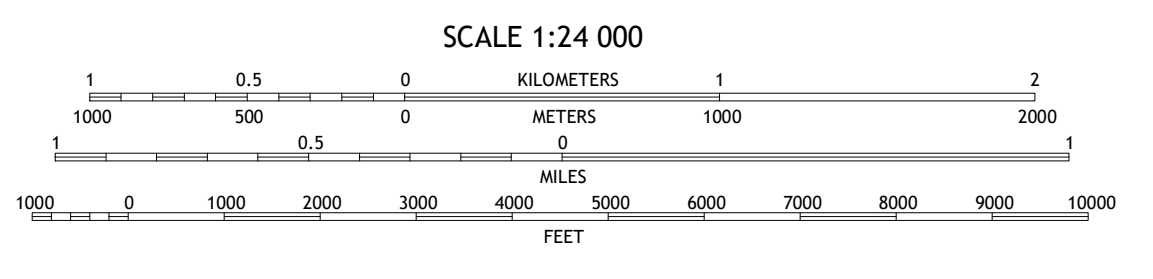

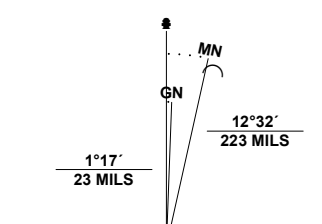


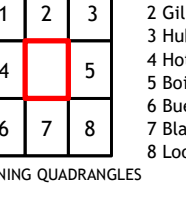
Produced by the United States Geological Survey
 North American Datum of 1983 (NAD83)
 World Geodetic System of 1984 (WGS84), Projection and
 1 000-meter grid/Universal Transverse Mercator, Zone 11T
 This map is not a legal document. Boundaries may be
 generalized for this map scale. Private lands within government
 reservations may not be shown. Obtain permission before
 entering private lands.

Imagery.....	N.A.I.P.	September 2017	-	November 2017	
Roads.....	U.S. Census Bureau	2016			
Names.....	GNS	1980	-	2011	
Hydrography.....	National Hydrography Dataset	2003	-	2020	
Contours.....	National Elevation Dataset	2018			
Boundaries.....	Multiple sources	see metadata file	2019	-	2021
Public Land Survey System.....	BLM	2020			
Wetlands.....	FWS National Wetlands Inventory	2013			



CONTOUR INTERVAL 40 FEET
 NORTH AMERICAN VERTICAL DATUM OF 1988

This map was produced to conform with the
 National Geospatial Program US Topo Product Standard.



- ADJOINING QUADRANGLES
- 1 Sun Creek NW
 - 2 Gilmer Ranch
 - 3 Hubbard Basin
 - 4 Hot Creek
 - 5 Boles Reservoir
 - 6 Buena Vista Ranch
 - 7 Black Butte NE
 - 8 Leonis Mountain

