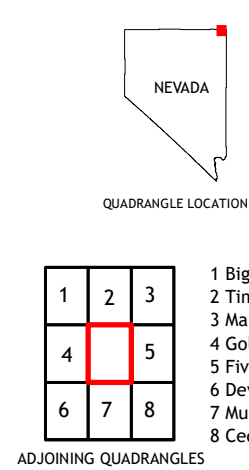
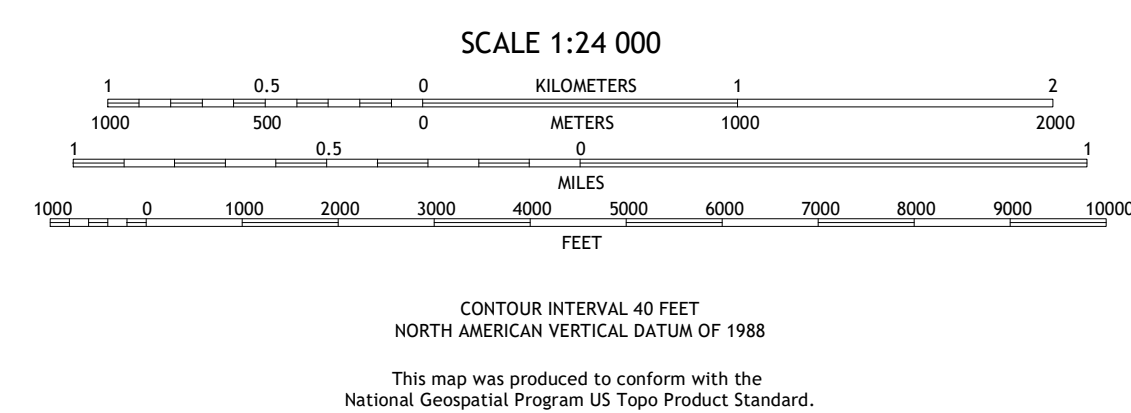
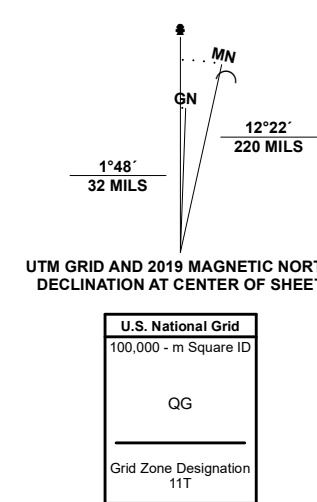


**Produced by the United States Geological Survey**  
 North American Datum of 1983 (NAD83)  
 World Geodetic System of 1984 (WGS84). Projection and 1 000-meter grid. Universal Transverse Mercator, Zone 11T  
 This map is not a legal document. Boundaries may be generalized for this map scale. Private lands within government reservations may not be shown. Obtain permission before entering private lands.  
 Imagery:.....N.A.I.P., August 2017 - August 2019  
 Roads:.....U.S., Census Bureau, 2016 - 2018  
 Roads within US Forest Service Lands:.....FS Topo Data with limited Forest Service updates, 2013 - 2017  
 Names:.....GNIS, 1979 - 2021  
 Hydrography:.....National Hydrography Dataset, 2002 - 2020  
 Contours:.....National Elevation Dataset, 2002  
 Boundaries:.....Multiple sources; see metadata file 2017 - 2021  
 Public Land Survey System:.....BLM, 2019 - 2020  
 Wetlands:.....FWS National Wetlands Inventory 1980 - 2010



**ROAD CLASSIFICATION**

Expressway  
 Secondary Hwy  
 Ramp  
 Interstate Route  
 FS Primary Route

Local Connector  
 Local Road  
 4WD  
 State Route  
 FS Passenger Route  
 FS High Clearance Route

Check with local Forest Service unit for current travel conditions and restrictions.

**STRATTON SPRING, NV, ID**  
**2021**

1 Big Creek Ranch  
 2 Timber Butte  
 3 Mahogany Butte  
 4 Gollaber Mountain  
 5 Fivemile Gulch  
 6 Devils Pass  
 7 Mustang Draw  
 8 Cedar Mountain Draw

NSN 7 8 4 3 0 3 0 5 5  
 X 2 4  
 NSA REF NO. U S G S S