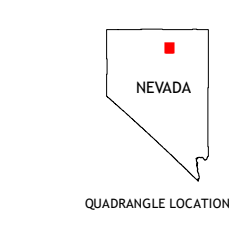
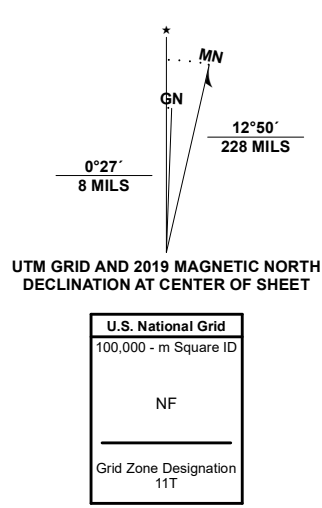


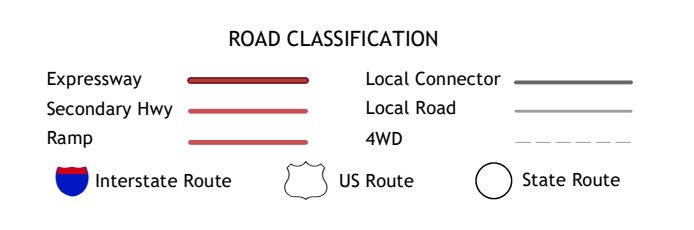
Produced by the United States Geological Survey
North American Datum of 1983 (NAD83)
World Geodetic System of 1984 (WGS84), Projection and
1 000-meter grid/Universal Transverse Mercator, Zone 11T
This map is not a legal document. Boundaries may be
generalized for this map scale. Private lands within government
reservations may not be shown. Obtain permission before
entering private lands.

Imagery.....NAIP, August 2017 - November 2017
Roads.....U.S. Census Bureau, 2018
Names.....GNS, 1980 - 2011
Hydrography.....National Hydrography Dataset, 2004 - 2020
Contours.....National Elevation Dataset, 1999
Boundaries.....Multiple sources; see metadata file 2019 - 2021
Public Land Survey System.....BLM, 2020
Wetlands.....FWS National Wetlands Inventory 2013 - 2015



1	2	3
4	5	6
7	8	

ADJOINING QUADRANGLES



- 1 Toe Jam Mountain
- 2 Mount Blitzen
- 3 Tuscarora
- 4 China Camp
- 5 Lake Mountain
- 6 Santa Renia Fields
- 7 Beaver Peak
- 8 Beaver Creek

