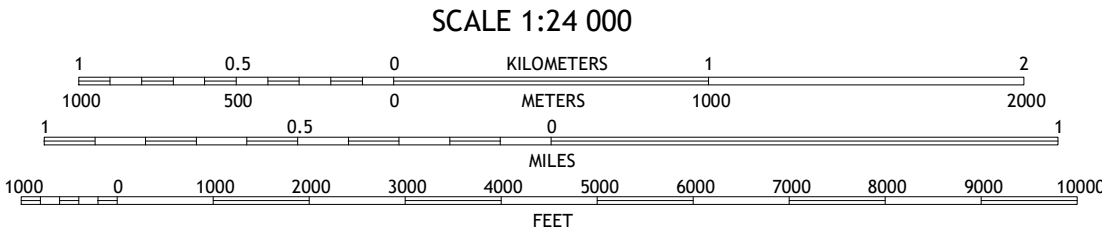


World Geodetic System of 1984 (WGS84). Projection and 1 000-meter grid: Universal Transverse Mercator, Zone 11S

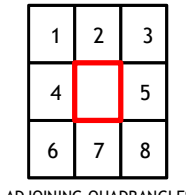
This map is not a legal document. Boundaries may be generalized for this map scale. Private lands within government reservations may not be shown. Obtain permission before entering private lands.

Imagery.....	NAP, July 2017	November 2017
Roads.....	U.S. Census Bureau	2018
Names.....	GNIS, 1980 - 1990	
Hydrography.....	National Hydrography Dataset, 2004	2019
Contours.....	National Elevation Dataset, 2005	2009
Topography.....	Multiple source metadata file	2021
Public Land Survey System.....	BLM, 2020	
Wetlands.....	FWS National Wetlands Inventory	Not Available





CONTOUR INTERVAL 40 FEET
NORTH AMERICAN VERTICAL DATUM OF 1988




This map was produced to conform with the
National Geospatial Program US Topo Product Standard



- 1 South of Gregerson Basin
- 2 Vigo NW
- 3 Vigo NE
- 4 Kane Springs Valley
- 5 Vigo
- 6 Wildcat Wash NE
- 7 Rox
- 8 Rox NE

ROAD CLASSIFICATION

Expressway		Local Connector	
Secondary Hwy		Local Road	
Ramp		4WD	

 Interstate Route  US Route  State Route

SUNFLOWER MOUNTAIN, NV
2021

