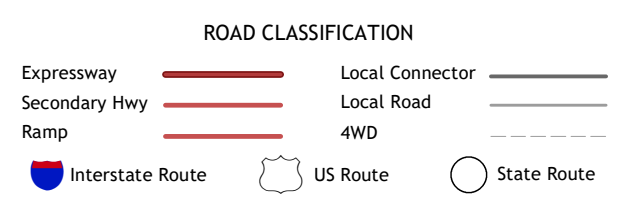
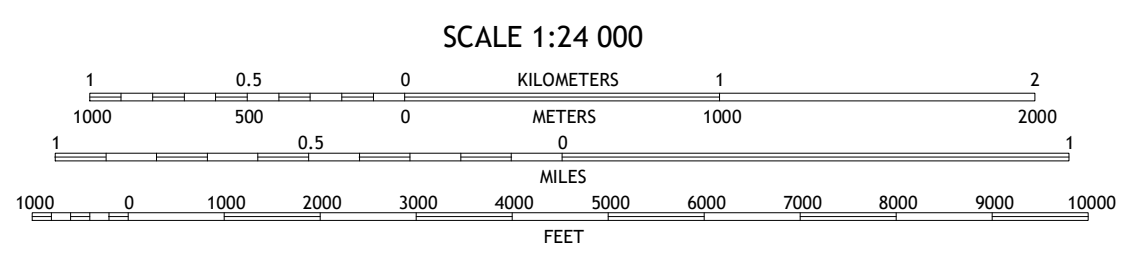
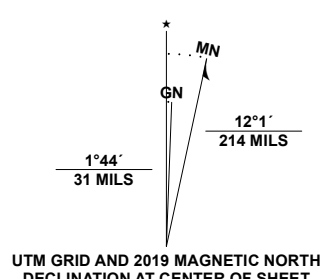


Produced by the United States Geological Survey

North American Datum of 1983 (NAD83) World Geodetic System of 1984 (WGS84) Projection and 1 000-meter grid/Universal Transverse Mercator, Zone 11S

This map is not a legal document. Boundaries may be generalized for this map scale. Private lands within government reservations may not be shown. Obtain permission before entering private lands.

Imagery: NAIP, June 2017 - November 2017 Roads: U.S. Census Bureau, 2018 Names: GNIS, 1980 - 2011 Hydrography: National Hydrography Dataset, 2004 - 2019 Contours: National Elevation Dataset, 2004 Boundaries: Multiple sources; see metadata file, 2019 - 2021 Public Land Survey System: BLM, 2020 Wetlands: FWS National Wetlands Inventory 2013 - 2015



ADJOINING QUADRANGLES grid showing 8 numbered cells around the current quadrangle.

SUNSET RESERVOIR, NV 2021

