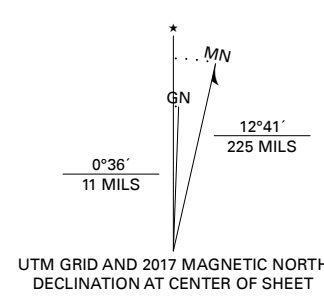


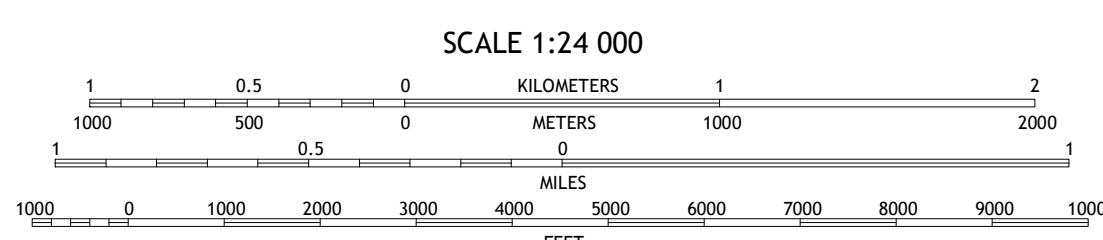

Produced by the United States Geological Survey

North American Datum of 1983 (NAD83)
World Geodetic System of 1984 (WGS84). Projection and
1 000 meter grid: Universal Transverse Mercator, Zone 11T, 11S
This map is not a legal document. Boundaries within government
reservations may not be shown. Obtain permission before
entering private lands.

Imagery:.....NAIP, June 2015 - September 2015
Roads:.....U.S. Census Bureau, 2018
Names:.....GNIS, 1980 - 2011
Hydrography:.....National Hydrography Dataset, 2006
Contours:.....National Elevation Dataset, 1999
Boundaries:.....Multiple sources: see metadata file 2016 - 2017
Public Land Survey System:.....BLM, 2018
Wetlands:.....FWS National Wetlands Inventory 1980 - 1986



UTM GRID AND 2017 MAGNETIC NORTH
DECLINATION AT CENTER OF SHEET



CONTOUR INTERVAL 20 FEET
NORTH AMERICAN DATUM OF 1988

This map was produced to conform with the
National Geospatial Program US Topo Product Standard, 2011.
A metadata file associated with this product is draft version 0.6.18



QUADRANGLE LOCATION

1	2	3
4	5	6
7	8	


ADJOINING QUADRANGLES

- 1 Mineral Hill NW
- 2 Mineral Hill
- 3 Garcia Flat
- 4 Mineral Hill SW
- 5 West of Railroad Pass
- 6 Frazier Creek
- 7 Bailey Pass
- 8 West of Diamond Springs

ROAD CLASSIFICATION	
Expressway	Local Connector
Secondary Hwy	Local Road
Ramp	4WD
Interstate Route	US Route
	State Route

TELEGRAPH CANYON, NV

2018



NSN 7560-301-6386-110
NSA REF. NO. USGS X 2.4 K 4.4 7.6