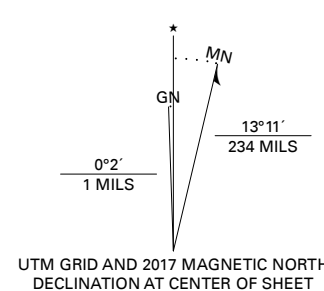


41.1250° -117.1250° 90 91 92 93 94 95 96 97 98 99 MF -117.0000° 41.2500°
41.2500° 4560000N 66 65 64 63 62 61 60 59 58 57 56 55 54 53 41.1250° -117.1250° 90 91 92 93 94 95 96 97 98 99 MF -117.0000° 41.2500°

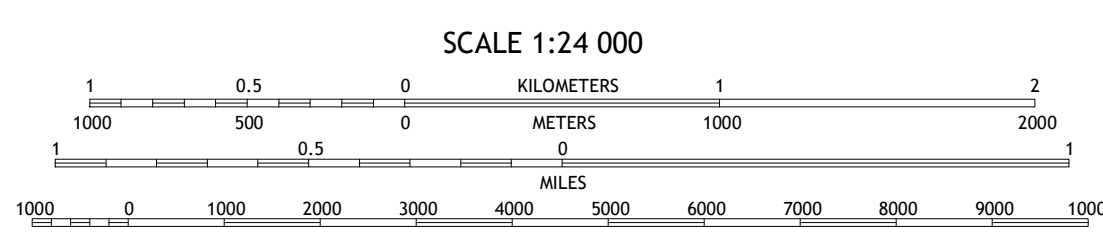

Produced by the United States Geological Survey

North American Datum of 1983 (NAD83)
World Geodetic System of 1984 (WGS84), Projection and
1 000 meter grid/Universal Transverse Mercator, Zone 11T
This map is not a legal document. Boundaries may be
generalized for this map scale. Private lands within government
reservations may not be shown. Obtain permission before
entering private lands.

Imagery.....NAIP, June 2015 - September 2015
Roads.....U.S. Census Bureau, 2018
Names.....GNIS, 1990 - 2011
Hydrography.....National Hydrography Dataset, 2005 - 2016
Contours.....National Elevation Dataset, 1999
Boundaries.....Multiple sources: see metadata file, 2016 - 2017
Public Land Survey System.....BLM, 2018
Wetlands.....FWS National Wetlands Inventory 1980 - 2013



UTM GRID AND 2017 MAGNETIC NORTH
DECLINATION AT CENTER OF SHEET



SCALE 1:24 000
CONTOUR INTERVAL 20 FEET
NORTH AMERICAN VERTICAL DATUM OF 1988

This map was produced to conform with the
National Geospatial Program US Topo Product Standard, 2011.
A metadata file associated with this product is draft version 0.6.18

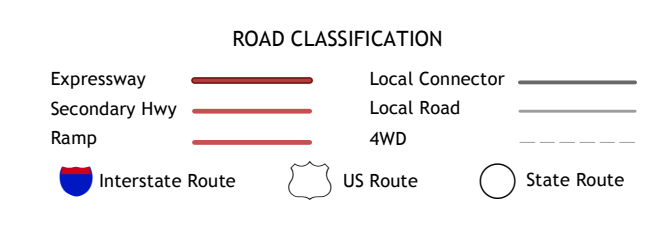


QUADRANGLE LOCATION

1	2	3
4	5	6
7	8	

ADJOINING QUADRANGLES

- 1 Dry Hills North
- 2 Kenny Creek
- 3 Snowstorm Mountain
- 4 Dry Hills South
- 5 Jake Creek Mountain
- 6 Red House Flat East
- 7 Elevenmile Well
- 8 Midas SW



THE KNOLLS, NV
2018

