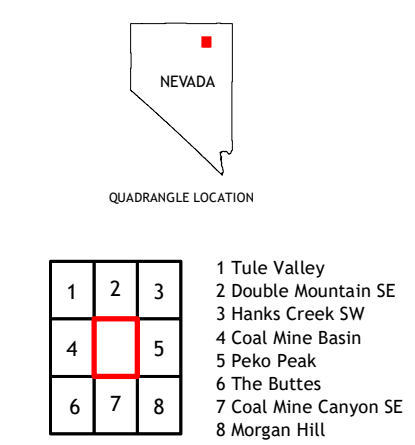
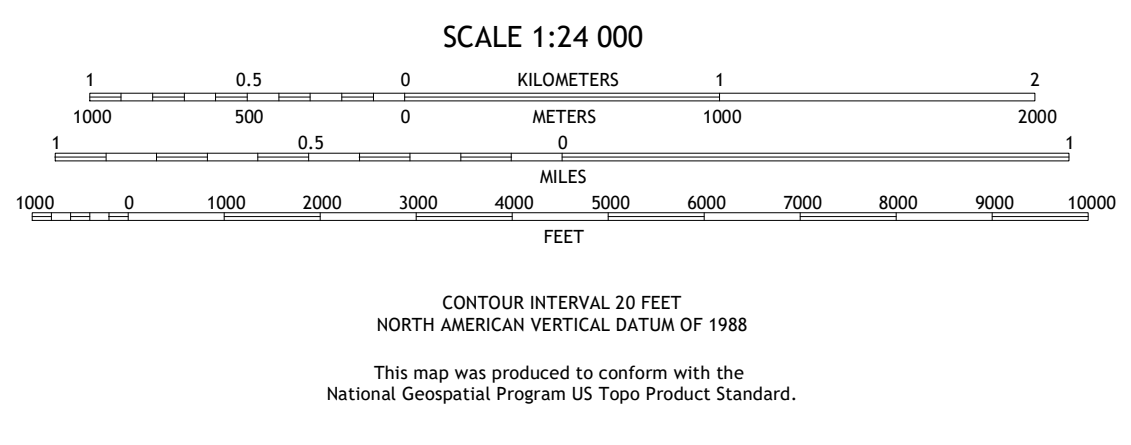
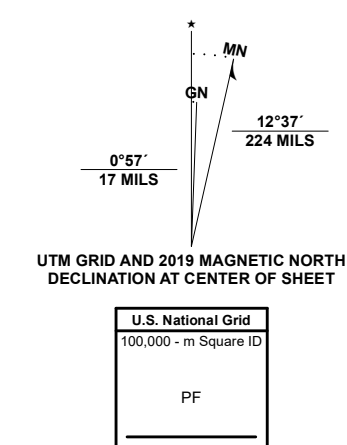


**Produced by the United States Geological Survey**  
 North American Datum of 1983 (NAD83)  
 World Geodetic System of 1984 (WGS84) Projection and  
 1 000-meter grid/Universal Transverse Mercator, Zone 11T  
 This map is not a legal document. Boundaries may be  
 generalized for this map scale. Private lands within government  
 reservations may not be shown. Obtain permission before  
 entering private lands.

Imagery.....NAIP, August 2017 - November 2017  
 Roads.....U.S. Census Bureau, 2018  
 Names.....GNIS, 1980 - 2011  
 Hydrography.....National Hydrography Dataset, 2004 - 2020  
 Contours.....National Elevation Dataset, 1999  
 Boundaries.....Multiple sources; see metadata file 2019 - 2021  
 Public Land Survey System.....BLM, 2020  
 Wetlands.....FWS National Wetlands Inventory 2013 - 2015



**ROAD CLASSIFICATION**

- Expressway
- Secondary Hwy
- Ramp
- Local Connector
- Local Road
- 4WD
- US Route
- State Route

**THE NARROWS, NV**  
2021

