
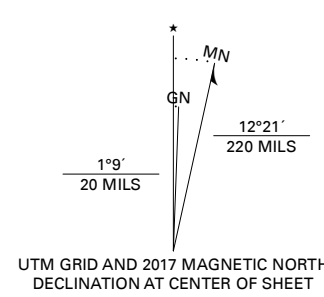


**Produced by the United States Geological Survey**

North American Datum of 1983 (NAD83)  
World Geodetic System of 1984 (WGS84), Projection and  
1 000 meter grid/Universal Transverse Mercator, Zone 11S  
This map is not a legal document. Boundaries may be  
generalized for this map scale. Private lands within government  
reservations may not be shown. Obtain permission before  
entering private lands.

Imagery.....NAIP, June 2015 - September 2015  
Roads.....U.S. Census Bureau, 2018  
Names.....GNIS, 1989 - 1990  
Hydrography.....National Hydrography Dataset, 2006 - 2011  
Contours.....National Elevation Dataset, 2004  
Boundaries.....Multiple sources; see metadata file, 2016 - 2017  
Public Land Survey System.....BLM, 2018  
Wetlands.....FWS National Wetlands Inventory Not Available



CONTOUR INTERVAL 40 FEET  
NORTH AMERICAN DATUM OF 1988

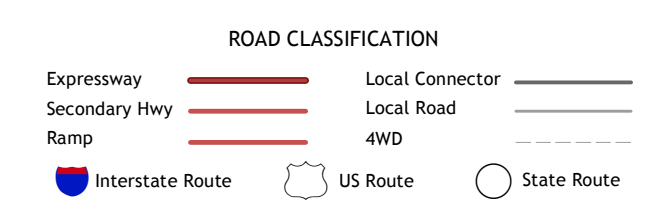
This map was produced to conform with the  
National Geospatial Program US Topo Product Standard, 2011.  
A metadata file associated with this product is draft version 0.6.18



1	2	3
4	5	6
7	8	

ADJOINING QUADRANGLES

- 1 McBrides Sheep Well
- 2 White Sage Well
- 3 Hunter Point
- 4 Dickenson Well
- 5 Combs Creek
- 6 Sammy Springs
- 7 Marking Corral Summit
- 8 Robinson Summit



**THIRTYMILE RANCH, NV**

2018

