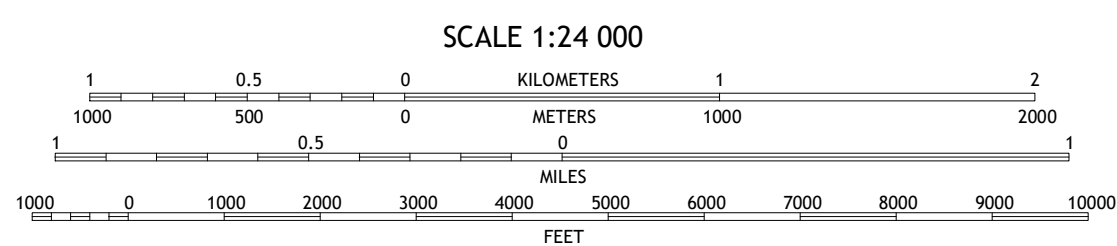
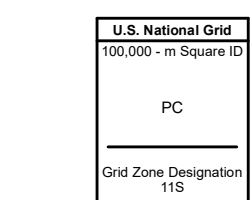
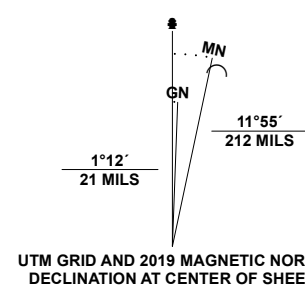


Produced by the United States Geological Survey

North American Datum of 1983 (NAD83)
World Geodetic System of 1984 (WGS84), Projection and
1 000-meter grid/Universal Transverse Mercator, Zone 11S
This map is not a legal document. Boundaries may be
generalized for this map scale. Private lands within government
reservations may not be shown. Obtain permission before
entering private lands.

Imagery.....NAIP, July 2017 - November 2017
Roads.....U.S. Census Bureau, 2016 - 2018
Names.....GNIS, 1980 - 2021
Hydrography.....National Hydrography Dataset, 2005 - 2019
Contours.....National Elevation Dataset, 2004
Boundaries.....Multiple sources; see metadata file 2019 - 2021
Public Land Survey System.....BLM, 2020
Wetlands.....FWS National Wetlands Inventory 1980 - 1986



CONTOUR INTERVAL 20 FEET
NORTH AMERICAN VERTICAL DATUM OF 1988
This map was produced to conform with the
National Geospatial Program US Topo Product Standard.



| | | |
|---|---|---|
| 1 | 2 | 3 |
| 4 | 5 | 6 |
| 7 | 8 | |

- 1 Hot Creek Butte
- 2 Gap Mountain
- 3 Silver King Well
- 4 Timber Mountain Pass NW
- 5 Silver King Mountain
- 6 Timber Mountain Pass West
- 7 Timber Mountain Pass East
- 8 Silver King Mountain SW

| ROAD CLASSIFICATION | |
|---------------------|-----------------|
| | Expressway |
| | Secondary Hwy |
| | Ramp |
| | Local Connector |
| | Local Road |
| | 4WD |
| | US Route |
| | State Route |

TIMBER MOUNTAIN PASS NE, NV

2021

