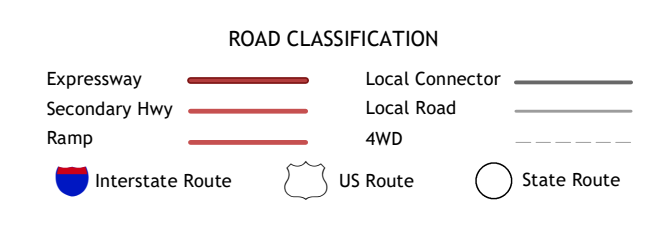
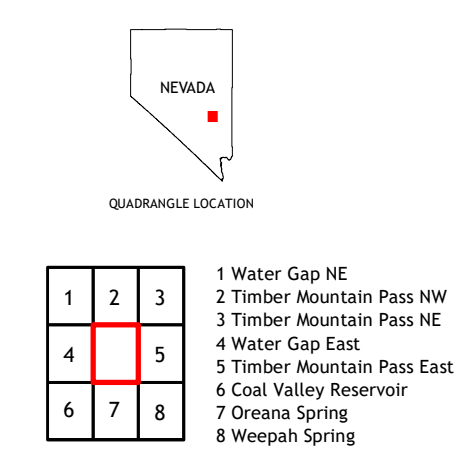
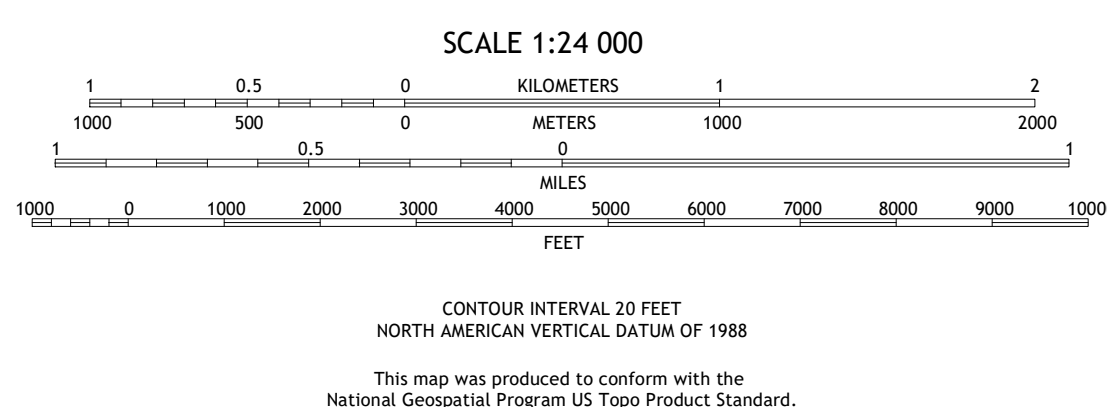
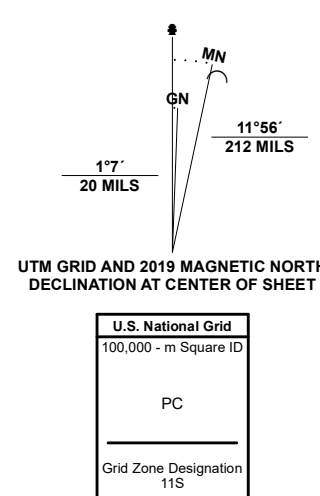


**Produced by the United States Geological Survey**  
 North American Datum of 1983 (NAD83)  
 World Geodetic System of 1984 (WGS84), Projection and  
 1 000-meter grid/Universal Transverse Mercator, Zone 11S  
 This map is not a legal document. Boundaries may be  
 generalized for this map scale. Private lands within government  
 reservations may not be shown. Obtain permission before  
 entering private lands.  
 Imagery.....NAIP, July 2017 - November 2017  
 Roads.....U.S. Census Bureau, 2018  
 Names.....GNIS, 1980  
 Hydrography.....National Hydrography Dataset, Not Available  
 Contours.....National Elevation Dataset, 2004  
 Boundaries.....Multiple sources; see metadata file 2019\_2021  
 Public Land Survey System.....BLM, 2020  
 Wetlands.....FWS National Wetlands Inventory Not Available



1 Water Gap NE  
 2 Timber Mountain Pass NW  
 3 Timber Mountain Pass NE  
 4 Water Gap East  
 5 Timber Mountain Pass East  
 6 Coal Valley Reservoir  
 7 Orea Spring  
 8 Weepah Spring

