

Produced by the United States Geological Survey North American Datum of 1983 (NAD83) World Geodetic System of 1984 (WGS84) Projection and 1 000-meter grid/Universal Transverse Mercator, Zone 11S This map is not a legal document. Boundaries may be generalized for this map scale. Private lands within government reservations may not be shown. Obtain permission before entering private lands.

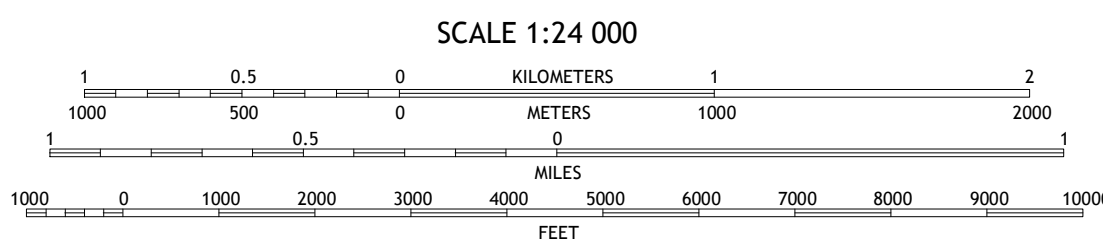
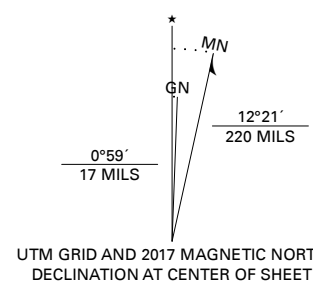
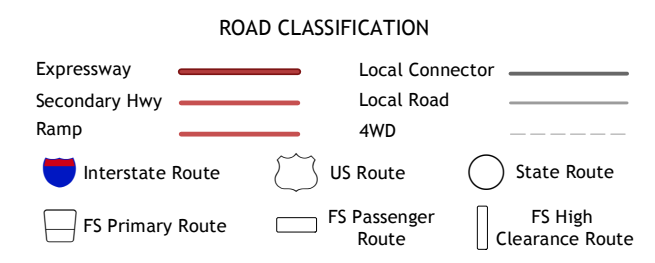


Table with 3 columns and 3 rows listing adjacent quadrangles and their corresponding map sheet numbers.



Check with local Forest Service unit for current travel conditions and restrictions.

TREASURE HILL, NV 2018



NSN 7560-01-603-0001 USGS 2.4 K 4.5 8.5