
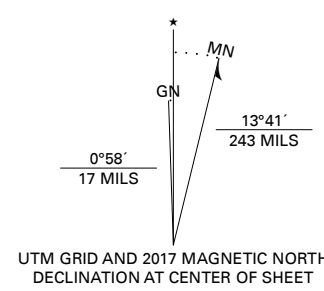
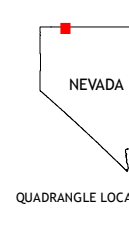


**Produced by the United States Geological Survey**

North American Datum of 1983 (NAD83)  
World Geodetic System of 1984 (WGS84). Projection and  
1 000-meter grid: Universal Transverse Mercator, Zone 11T  
This map is not a legal document. Boundaries may be  
generalized for this map scale. Private lands within government  
reservations may not be shown. Obtain permission before  
entering private lands.  
Imagery:.....NAIP, June 2015 - September 2016  
Roads:.....U.S. Census Bureau, 2016 - 2018  
Names:.....GNIS, 1980 - 2018  
Hydrography:.....National Hydrography Dataset, 2005 - 2013  
Contours:.....National Elevation Dataset, 2000 - 2002  
Boundaries:.....Multiple sources: see metadata file, 2016 - 2017  
Public Land Survey System:.....BLM, 2016 - 2018  
Wetlands:.....FWS National Wetlands Inventory 1983 - 2013



CONTOUR INTERVAL 40 FEET  
NORTH AMERICAN VERTICAL DATUM OF 1988  
This map was produced to conform with the  
National Geospatial Program US Topo Product Standard, 2011.  
A metadata file associated with this product is draft version 0.6.18



1	2	3
4	5	6
7	8	

ADJOINING QUADRANGLES

**ROAD CLASSIFICATION**

	Expressway		Local Connector
	Secondary Hwy		Local Road
	Ramp		4WD
	Interstate Route		US Route
			State Route

**TRIDENT PEAK, NV, OR**  
2018

