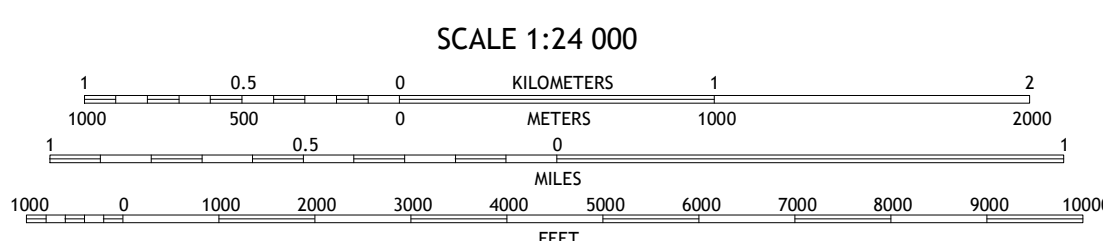
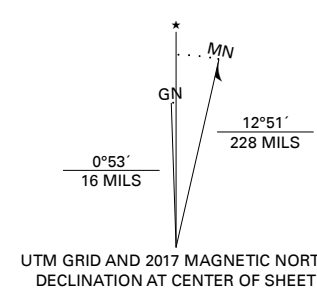
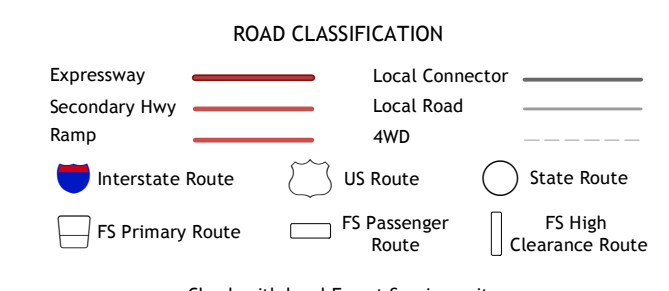


**Produced by the United States Geological Survey**  
North American Datum of 1983 (NAD83)  
World Geodetic System of 1984 (WGS84). Projection and  
1 000-meter grid: Universal Transverse Mercator, Zone 11S  
This map is not a legal document. Boundaries may be  
generalized for this map scale. Private lands within government  
reservations may not be shown. Obtain permission before  
entering private lands.

Imagery: N.A.P., May 2015 - October 2016  
Roads: U.S. Census Bureau, 2016  
Roads within US Forest Service Lands: FSTopo Data  
with limited Forest Service updates, 2014 - 2018  
Names: GNS, 1980 - 2011  
Hydrography: National Hydrography Dataset, 2002 - 2018  
Contours: National Elevation Dataset, 2001  
Boundaries: Multiple sources; see metadata file, 2015  
Public Land Survey System: BLM, 2018  
Wetlands: FWS National Wetlands Inventory 1980 - 1986



1	2	3	1 Huntton Spring
4	5	4 River Spring	
6	7	5 Mount Montgomery	
		6 Benton Hot Springs	
		7 Benton	
		8 Boundary Peak	



Check with local Forest Service unit  
for current trail conditions and restrictions.

**TRUMAN MEADOWS, NV, CA**  
2018