

Produced by the United States Geological Survey

North American Datum of 1983 (NAD83) World Geodetic System of 1984 (WGS84) Projection and 1 000-meter grid/Universal Transverse Mercator, Zone 11S This map is not a legal document. Boundaries may be generalized for this map scale. Private lands within government reservations may not be shown. Obtain permission before entering private lands.

Imagery: N.A.P., June 2015 - September 2015 Roads: U.S. Census Bureau, 2018 Data within US Forest Service Lands, with limited Forest Service updates, 2018 Names: GNS, 1980 - 2018 Hydrography: National Hydrography Dataset, 2002 - 2017 Contours: National Elevation Dataset, 2001 Boundaries: Multiple sources; see metadata file, 2016 - 2017 Public Land Survey System: BLM, 2018 Wetlands: FWS National Wetlands Inventory 1980 - 1999

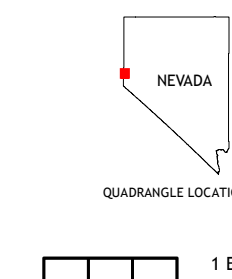
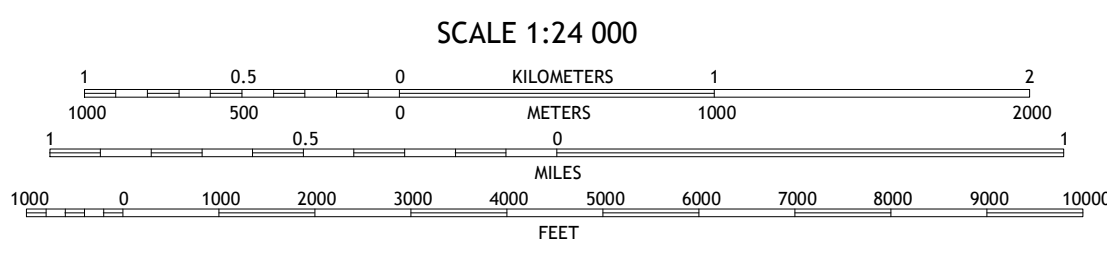
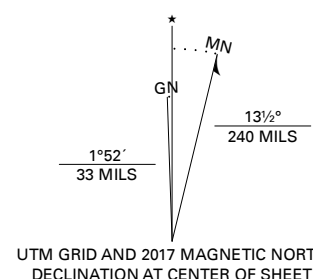
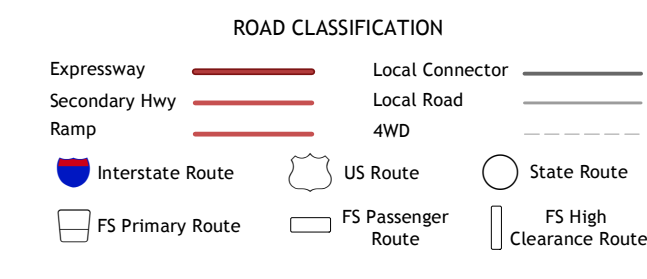


Table with 3 columns: 1 Evans Canyon, 2 Reno NW, 3 Reno NE, 4 Dog Valley, 5 Reno, 6 Boca, 7 Mount Rose NW, 8 Mount Rose NE



Check with local Forest Service unit for current travel conditions and restrictions. VERDI, NV 2018

