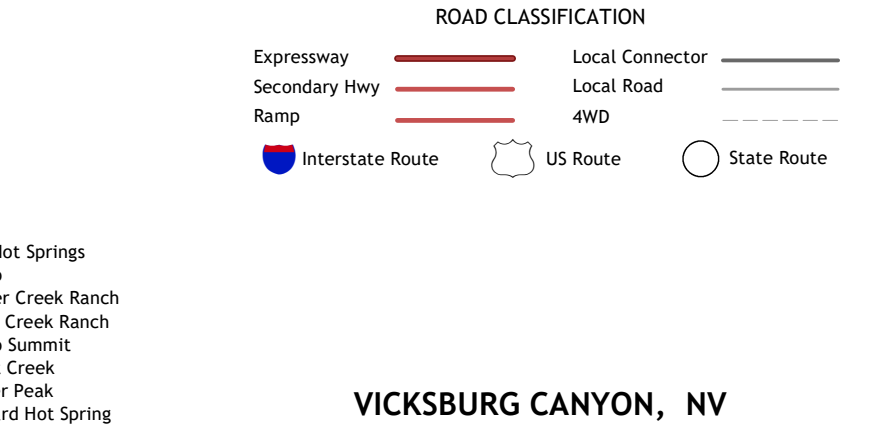
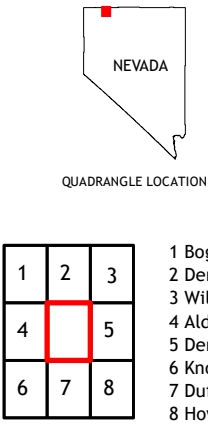
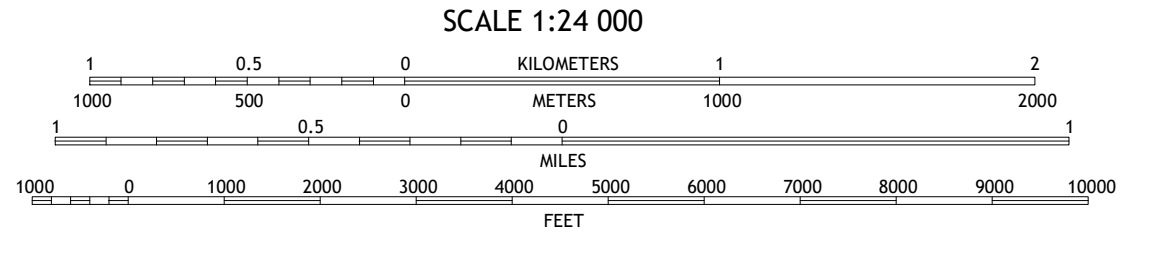
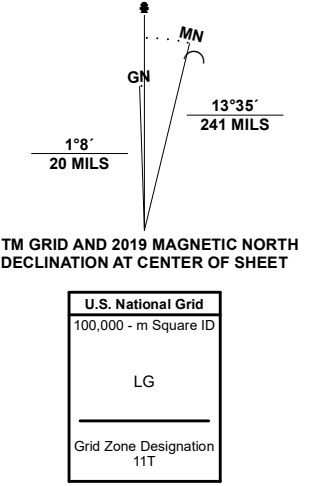


Produced by the United States Geological Survey

North American Datum of 1983 (NAD83)
World Geodetic System of 1984 (WGS84), Projection and
1 000-meter grid/Universal Transverse Mercator, Zone 11T
This map is not a legal document. Boundaries may be
generalized for this map scale. Private lands within government
reservations may not be shown. Obtain permission before
entering private lands.

Imagery.....NAIP, July 2017 - November 2017
Roads.....U.S. Census Bureau, 2016
Names.....GNIS, 1980 - 2011
Hydrography.....National Hydrography Dataset, 2006 - 2021
Contours.....National Elevation Dataset, 2001
Boundaries.....Multiple sources; see metadata file. 2019 - 2021
Public Land Survey System.....BLM, 2020
Wetlands.....FWS National Wetlands Inventory 1980 - 2013



1	2	3
4	5	6
7	8	

- 1 Bog Hot Springs
- 2 Denio
- 3 Wilder Creek Ranch
- 4 Alder Creek Ranch
- 5 Denio Summit
- 6 Knott Creek
- 7 Duffer Peak
- 8 Howard Hot Spring

VICKSBURG CANYON, NV
2021

