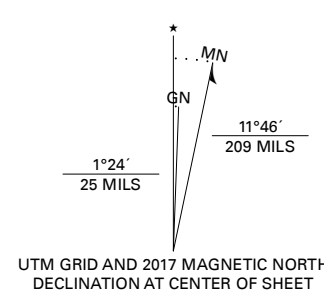


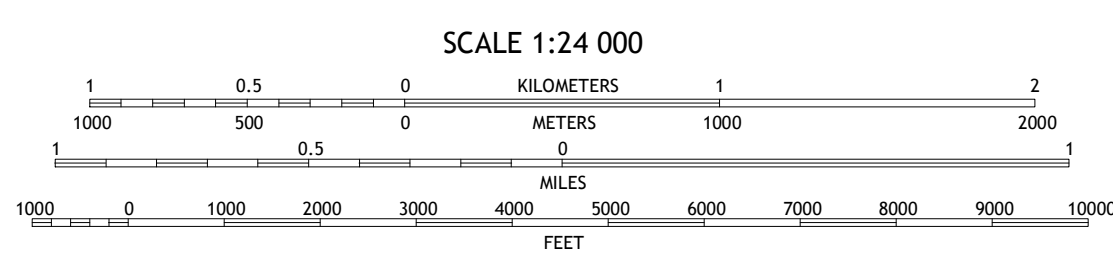
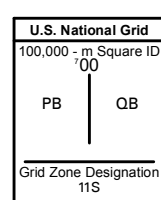
**Produced by the United States Geological Survey**

North American Datum of 1983 (NAD83)  
World Geodetic System of 1984 (WGS84), Projection and  
1 000-meter grid/Universal Transverse Mercator, Zone 11S  
This map is not a legal document. Boundaries may be  
generalized for this map scale. Private lands within government  
reservations may not be shown. Obtain permission before  
entering private lands.

Imagery.....NAIP, July 2015 - September 2015  
Roads.....U.S. Census Bureau, 2018  
Names.....GNIS, 1980-2011  
Hydrography.....National Hydrography Dataset, 2004-2014  
Contours.....National Elevation Dataset, 2005  
Boundaries.....Multiple sources; see metadata file, 2015  
Public Land Survey System.....BLM, 2018  
Wetlands.....FWS National Wetlands Inventory, Not Available



UTM GRID AND 2017 MAGNETIC NORTH  
DECLINATION AT CENTER OF SHEET



SCALE 1:24 000  
CONTOUR INTERVAL 40 FEET  
NORTH AMERICAN VERTICAL DATUM OF 1988

This map was produced to conform with the  
National Geospatial Program US Topo Product Standard, 2011.  
A metadata file associated with this product is draft version 0.6.18



NEVADA

ADJOINING QUADRANGLES

|   |   |   |
|---|---|---|
| 1 | 2 | 3 |
| 4 | 5 | 6 |
| 7 | 8 |   |

- 1 Gregerson Basin
- 2 Elgin SW
- 3 Elgin
- 4 South of Gregerson Basin
- 5 Vigo NE
- 6 Kane Springs Valley
- 7 Sunflower Mountain
- 8 Vigo

ROAD CLASSIFICATION

|                  |                 |
|------------------|-----------------|
| Expressway       | Local Connector |
| Secondary Hwy    | Local Road      |
| Ramp             | 4WD             |
| Interstate Route | US Route        |
|                  | State Route     |

VIGO NW, NV  
2018



NSN 7560-301-6386-27  
NSA REF. NO. USGS X 2.4 K 4 6 9 1 6