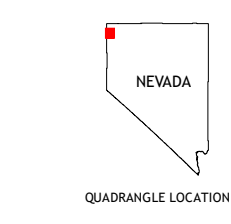
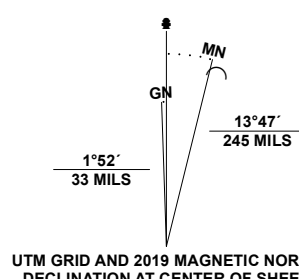


Produced by the United States Geological Survey

North American Datum of 1983 (NAD83)
World Geodetic System of 1984 (WGS84), Projection and
1 000-meter grid; Universal Transverse Mercator, Zone 11T
This map is not a legal document. Boundaries may be
generalized for this map scale. Private lands within government
reservations may not be shown. Obtain permission before
entering private lands.

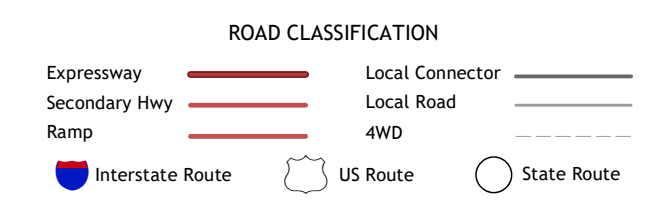
Imagery:.....NAIP, July 2017 - November 2017
Roads:.....U.S. Census Bureau, 2018
Names:.....GNIS, 1980 - 2011
Hydrography:.....National Hydrography Dataset, 2005 - 2021
Contours:.....National Elevation Dataset, 2004
Boundaries:.....Multiple sources; see metadata file, 2019 - 2021
Public Land Survey System:.....BLM, 2020
Wetlands:.....FWS National Wetlands Inventory 1980 - 2013



ADJOINING QUADRANGLES

1	2	3
4	5	6
7	8	9

1 Carter Reservoir
2 Alkali Lake
3 Massacre Lake NW
4 Forty-nine Mountain
5 Painted Point
6 Big Hat Mountain
7 Boulder Lake
8 Powers Well



VYA, NV
2021

