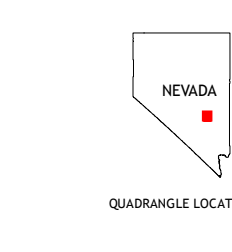
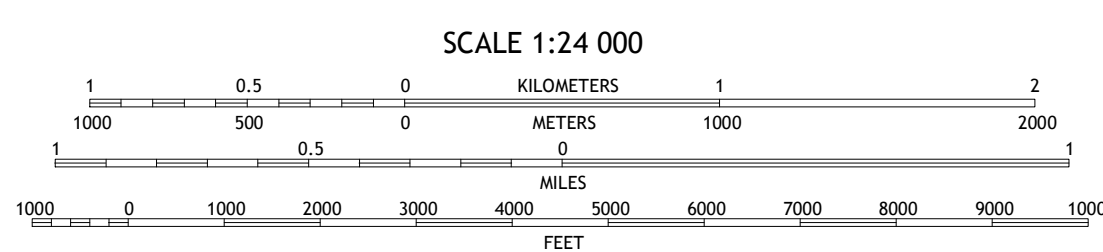
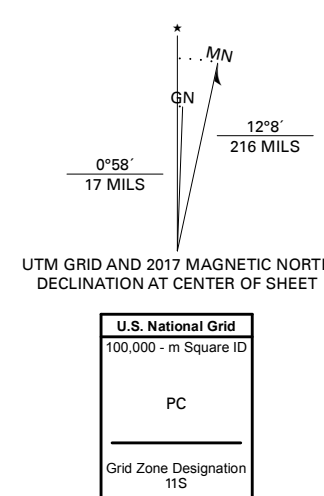


Produced by the United States Geological Survey
 North American Datum of 1983 (NAD83)
 World Geodetic System of 1984 (WGS84), Projection and
 1 000-meter grid/Universal Transverse Mercator, Zone 11S
 This map is not a legal document. Boundaries may be
 generalized for this map scale. Private lands within government
 reservations may not be shown. Obtain permission before
 entering private lands.

Imagery.....NAIP, July 2015 - September 2015
 Roads.....U.S. Census Bureau, 2018
 Names.....GNIS, 1991
 Hydrography.....National Hydrography Dataset, 2006 - 2011
 Contours.....National Elevation Dataset, 2004
 Boundaries.....Multiple sources see metadata file 2016 - 2017
 Public Land Survey System.....BLM, 2018
 Wetlands.....FWS National Wetlands Inventory Not Available



1	2	3
4	5	6
7	8	

ADJOINING QUADRANGLES

1 Adaven
 2 Water Gap NW
 3 Water Gap NE
 4 Wadsworth Ranch
 5 Water Gap East
 6 Worthington Peak
 7 Murphy Gap NW
 8 Coal Valley Reservoir

