

Produced by the United States Geological Survey

North American Datum of 1983 (NAD83) World Geodetic System of 1984 (WGS84) Projection and 1 000-meter grid/Universal Transverse Mercator, Zone 11S

This map is not a legal document. Boundaries may be generalized for this map scale. Private lands within government reservations may not be shown. Obtain permission before entering private lands.

Imagery: N.A.I.P., June 2017 - November 2017

Roads: U.S. Census Bureau, 2016 - 2018

Names: GNS, 1980 - 2018

Hydrography: National Hydrography Dataset, 2004 - 2021

Contours: National Elevation Dataset, 2001

Boundaries: Multiple sources; see metadata file 2019 - 2021

Public Land Survey System: BLM, 2020

Wetlands: FWS National Wetlands Inventory 1980 - 1986

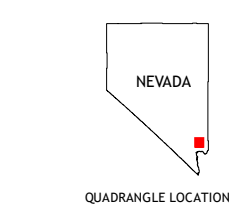
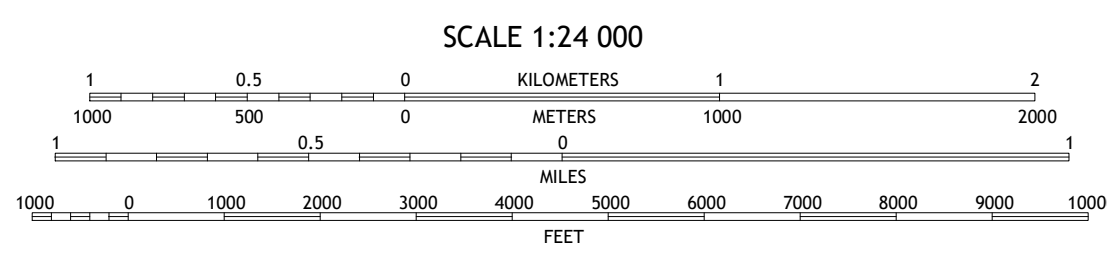

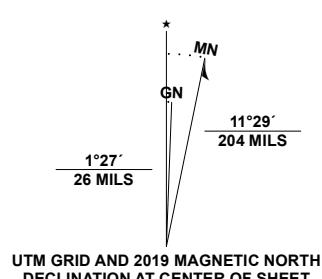


Table with 3 columns and 3 rows showing adjacent quadrangles: 1 Moapa West, 2 Moapa East, 3 Overton NW, 4 This, 5 Overton, 6 Plute Point, 7 Valley of Fire West, 8 Valley of Fire East

Road Classification legend: Expressway (red double line), Secondary Hwy (red line), Ramp (red line with arrow), Interstate Route (blue shield), Local Connector (black line), Local Road (black line), 4WD (dashed line), US Route (white shield), State Route (black circle)

