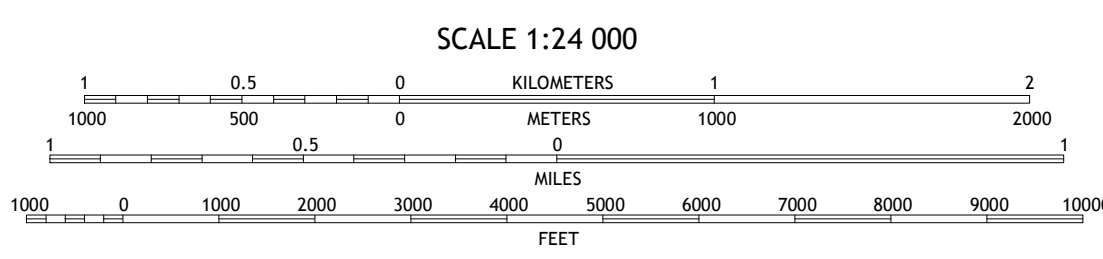
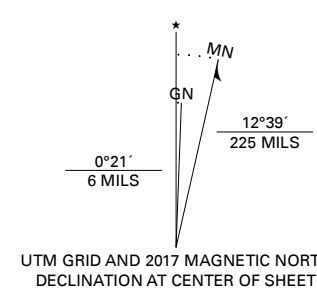


Produced by the United States Geological Survey

North American Datum of 1983 (NAD83) World Geodetic System of 1984 (WGS84) Projection and 1 000-meter grid-Universal Transverse Mercator, Zone 11S This map is not a legal document. Boundaries may be generalized for this map scale. Private lands within government reservations may not be shown. Obtain permission before entering private lands.

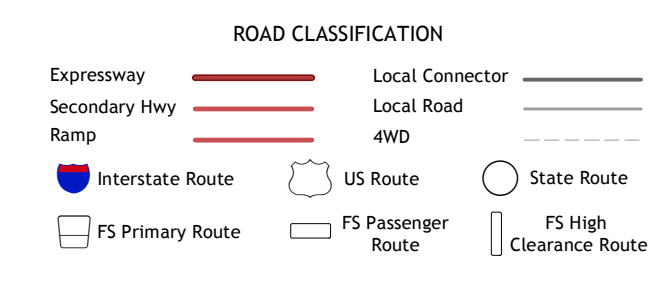
Image: NAD, June 2015 - September 2015 Roads: U.S. Census Bureau, 2018 Roads within US Forest Service Lands: FSTopo Data with limited Forest Service updates, 2018 Names: GNS, 1980 - 2011 Hydrography: National Hydrography Dataset, 2006 - 2011 Contours: National Elevation Dataset, 2004 Boundaries: Multiple sources: see metadata file, 2016 - 2017 Public Land Survey System: BLM, 2018 Wetlands: FWS National Wetlands Inventory 1980 - 1986



CONTOUR INTERVAL 40 FEET NORTH AMERICAN VERTICAL DATUM OF 1988 This map was produced to conform with the National Geospatial Program US Topo Product Standard, 2011. A metadata file associated with this product is draft version 0.6.18



ADJOINING QUADRANGLES table with 8 cells containing numbers 1-8 and corresponding peak names like Jackrabbit Spring, Antelope Peak, etc.



Check with local Forest Service unit for current trail conditions and restrictions.

WELL CANYON, NV 2018

