




U.S. DEPARTMENT OF THE INTERIOR  
U. S. GEOLOGICAL SURVEY

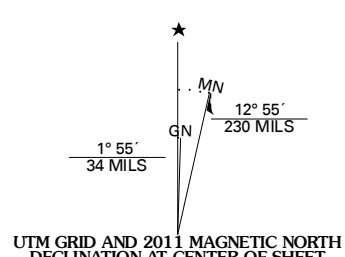


WENDOVER SE QUADRANGLE  
NEVADA-UTAH  
7.5-MINUTE SERIES

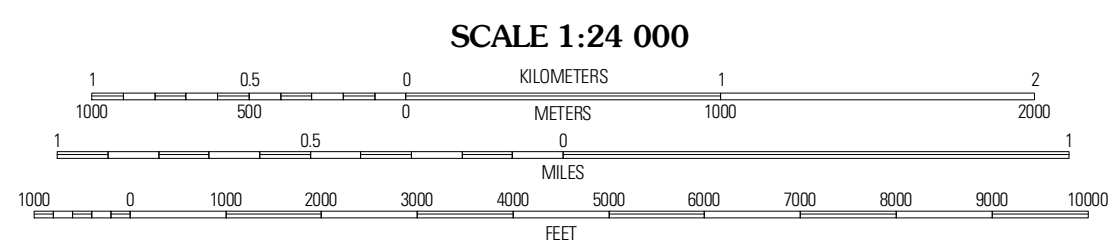


Produced by the United States Geological Survey  
North American Datum of 1983 (NAD83)  
World Geodetic System of 1984 (WGS84). Projection and  
1 000-meter grid; Universal Transverse Mercator, Zone 11T  
10 000-foot ticks; Nevada Coordinate System of 1983  
(east zone) and Utah Coordinate System of 1983  
(central zone)

Imagery.....NAP, August 2006 - September 2006  
Roads.....©2006-2010 Tele Atlas  
Names.....GNIS, 2009  
Hydrography.....National Hydrography Dataset, 2006  
Contours.....National Elevation Dataset, 2002



U.S. National Grid 100,000m Square (UTM)
QE QE
Grid Zone Designation 11T



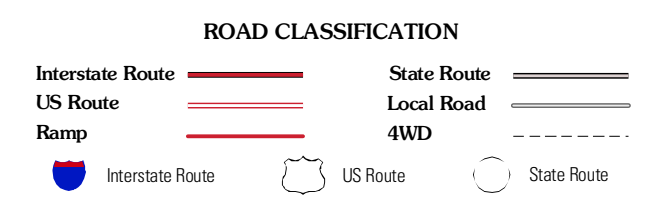
CONTOUR INTERVAL 10 FEET  
NORTH AMERICAN VERTICAL DATUM OF 1988

This map was produced to conform with version 0.5.10 of the  
draft USGS Standards for 7.5-Minute Quadrangle Maps.  
A metadata file associated with this product is draft version 0.5.11



Ota	Wendover	Siblee
Spring Calks	Wendover SE	Salduro SW
Ferguson Mountain	Ferguson Flat	Elephant Knoll NW

ADJOINING 7.5' QUADRANGLES



WENDOVER SE, NV-UT  
2011