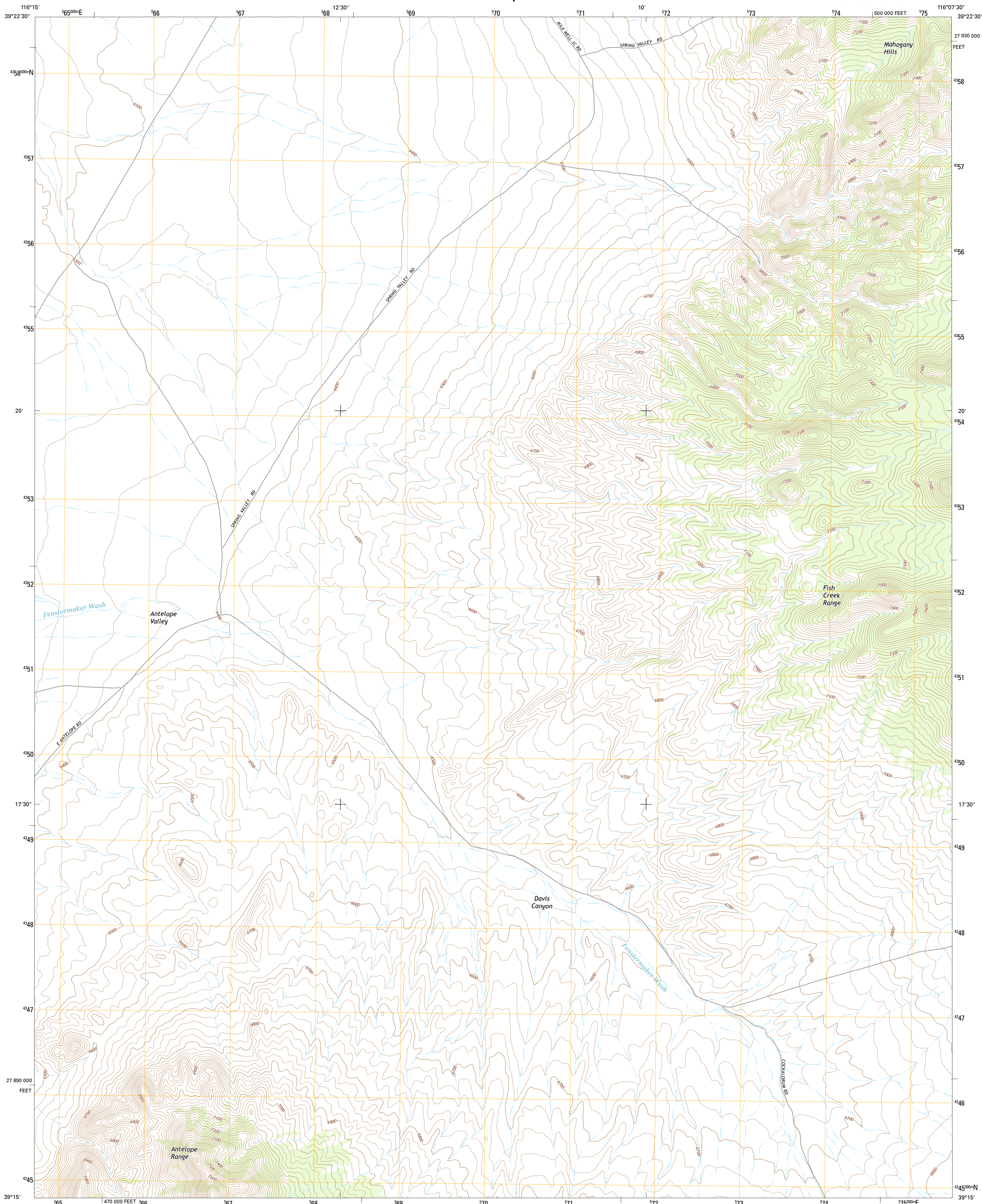




U.S. DEPARTMENT OF THE INTERIOR
U.S. GEOLOGICAL SURVEY

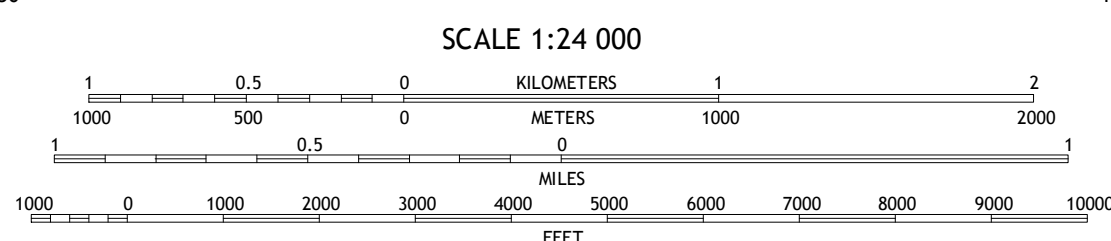
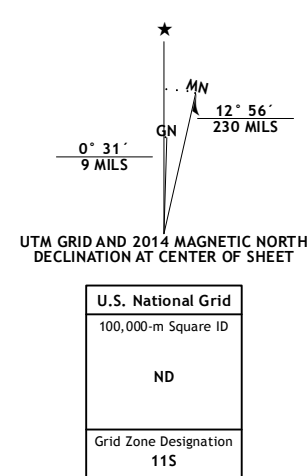


WEST OF BELLEVUE PEAK QUADRANGLE
NEVADA-EUREKA CO.
7.5-MINUTE SERIES



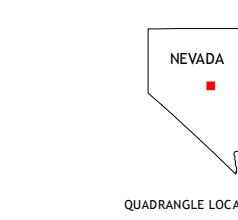
Produced by the United States Geological Survey
North American Datum of 1983 (NAD83)
World Geodetic System of 1984 (WGS84). Projection and
1 000-meter grid; Universal Transverse Mercator, Zone 11S
10 000-foot ticks; Nevada Coordinate System of 1983 (east zone)
This map is not a legal document. Boundaries may be
generalized for this map scale. Private lands within government
reservations may not be shown. Obtain permission before
entering private lands.

Imagery.....NAIP, August 2013
Roads.....HERE, ©2013
Names.....GNIS, 2013
Hydrography.....National Hydrography Dataset, 2013
Contours.....National Elevation Dataset, 2004
Boundaries.....Multiple sources; see metadata file 1972_2014
Public Land Survey System.....BLM, 2011

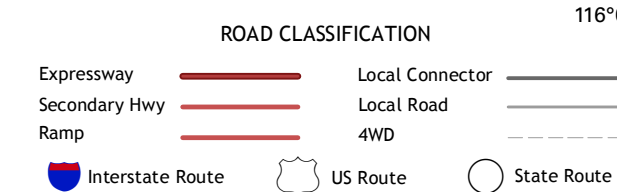


CONTOUR INTERVAL 20 FEET
NORTH AMERICAN VERTICAL DATUM OF 1988

This map was produced to conform with the
National Geospatial Program US Topo Product Standard, 2011.
A metadata file associated with this product is draft version 0.6.18



QUADRANGLE LOCATION




1	2	3
4	5	6
7	8	

ADJOINING QUADRANGLES

1 Kitchen Meadow
2 Combs Peak
3 Spring Valley Summit
4 Sullivan Wash
5 Bellevue Peak
6 Ninemile Peak
7 Cockatoo Spring
8 Eightmile Well

WEST OF BELLEVUE PEAK, NV
2014



NSN 7540-01-638-623-6
NSN 7540-01-638-623-6
NSN REF. NO. U.S.G.S.X.2.4.K.4.8.2.3.6