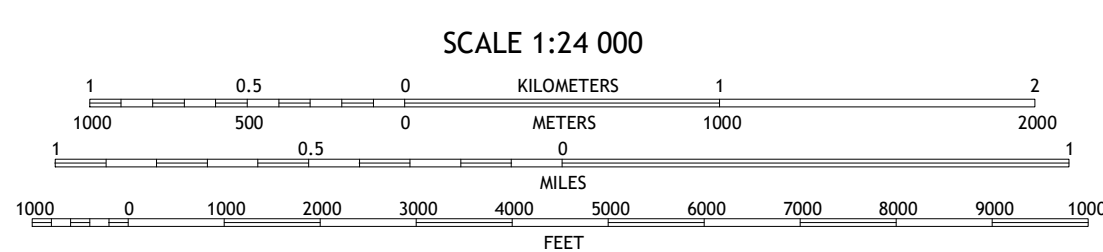



Produced by the United States Geological Survey

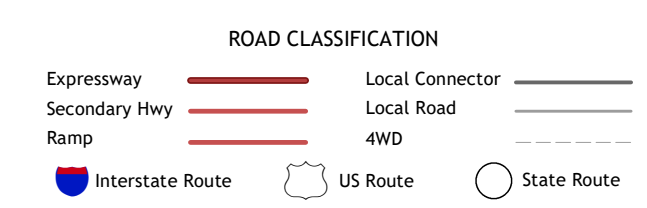
North American Datum of 1983 (NAD83)
World Geodetic System of 1984 (WGS84), Projection and
1 000-meter grid; Universal Transverse Mercator, Zone 11S
This map is not a legal document. Boundaries may be
generalized for this map scale. Private lands within government
reservations may not be shown. Obtain permission before
entering private lands.

Imagery: N.A.I.P., June 2017 - November 2017
Roads: U.S. Census Bureau, 2016
Names: GNIS, 1980
Hydrography: National Hydrography Dataset, 2006 - 2019
Contours: National Elevation Dataset, 2001
Boundaries: Multiple sources; see metadata file 2019 - 2021
Public Land Survey System: BLM, 2020
Wetlands: FWS National Wetlands Inventory, 2015



1	2	3
4	5	6
7	8	

ADJOINING QUADRANGLES



WEST OF CHRISTINA PEAK, NV

2021

