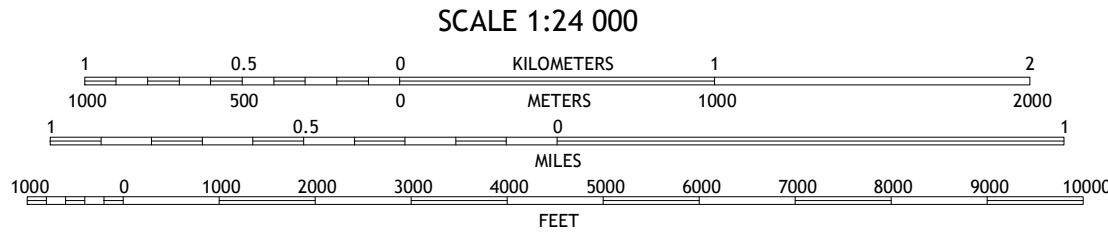
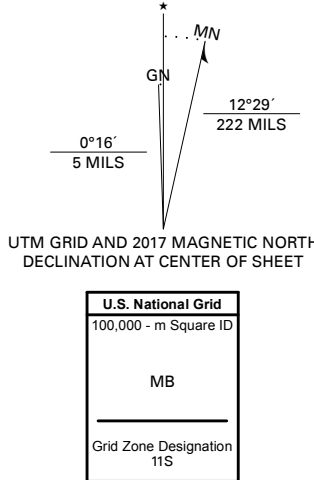
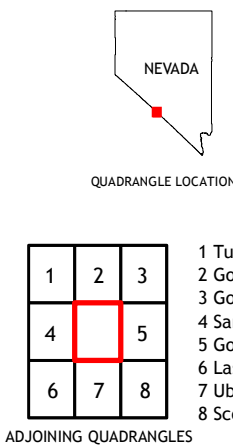


Produced by the United States Geological Survey  
North American Datum of 1983 (NAD83)  
World Geodetic System of 1984 (WGS84). Projection and  
1 000 meter grid; Universal Transverse Mercator, Zone 11S  
This map is not a legal document. Boundaries may be  
generalized for this map scale. Private lands within government  
reservations may not be shown. Obtain permission before  
entering private lands.  
Imagery.....NAIP, May 2015 - October 2016  
Roads.....U.S. Census Bureau, 2018  
Names.....GNIS, 2017  
Hydrography.....National Hydrography Dataset, 2011 - 2018  
Contours.....National Elevation Dataset, 2001  
Boundaries.....Multiple sources; see metadata file, 2016  
Public Land Survey System.....BLM, 2018  
Wetlands.....FWS National Wetlands Inventory Not Available



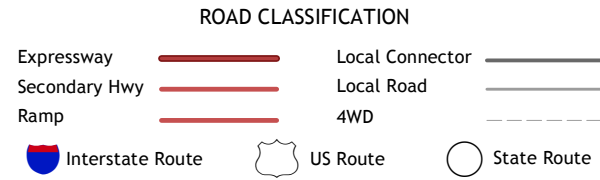
CONTOUR INTERVAL 40 FEET  
NORTH AMERICAN VERTICAL DATUM OF 1988  
This map was produced to conform with the  
National Geospatial Program US Topo Product Standard, 2011.  
A metadata file associated with this product is draft version 0.6.18



1	2	3
4	5	6
7	8	9

ADJOINING QUADRANGLES

1 Tule Canyon  
2 Gold Point SW  
3 Gold Point  
4 Sand Spring  
5 Gold Mountain  
6 Last Chance Range SE  
7 Ubehebe Crater  
8 Scottys Castle



WEST OF GOLD MOUNTAIN, NV, CA  
2018

