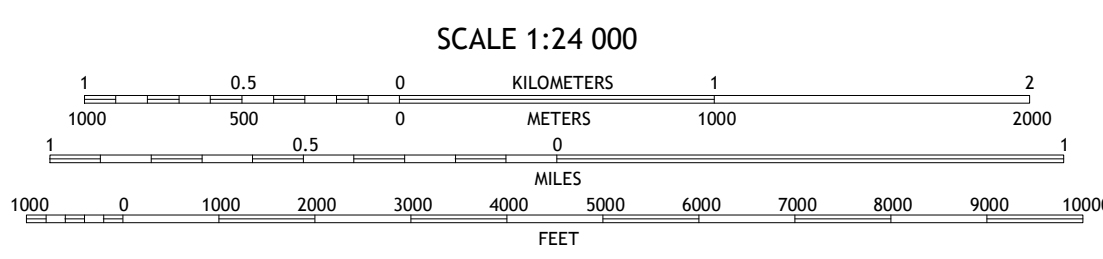
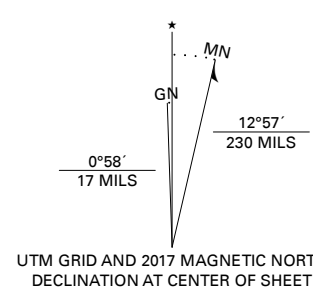


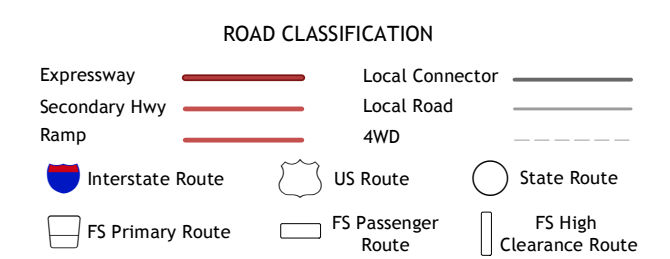
Produced by the United States Geological Survey

North American Datum of 1983 (NAD83) World Geodetic System of 1984 (WGS84) Projection and 1 000-meter grid/Universal Transverse Mercator, Zone 11S This map is not a legal document. Boundaries may be generalized for this map scale. Private lands within government reservations may not be shown. Obtain permission before entering private lands.

Imagery: N.A.P., May 2015 - September 2015 Roads: U.S. Census Bureau, 2018 Data with limited Forest Service updates, 2018 Names: National Hydrography Dataset, 2002 Contours: National Elevation Dataset, 2001 Boundaries: Multiple sources: see metadata file 2016, 2017 Public Land Survey System: BLM, 2018 Wetlands: FWS National Wetlands Inventory 1980 - 2013



ADJOINING QUADRANGLES table with 8 cells containing numbers 1-8 and corresponding location names like Lucky Boy, Powell Mountain NE, Pamlico, Powell Mountain, Rattlesnake Flat, Ancherite Hills, Huntoon Valley, Little Huntoon Valley.



Check with local Forest Service unit for current travel conditions and restrictions.

WHISKY FLAT, NV 2018



NSN 7560-01-6301-6308-3149 USGS X 24 K 4 8 6 0 5 NGA REF NO. J USGS X 24 K 4 8 6 0 5