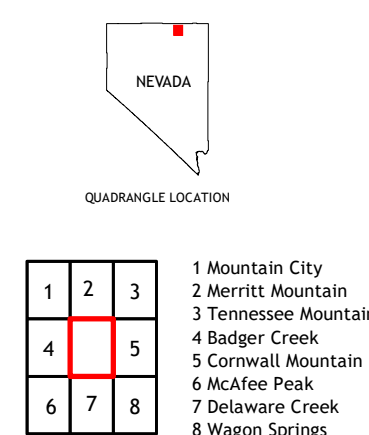
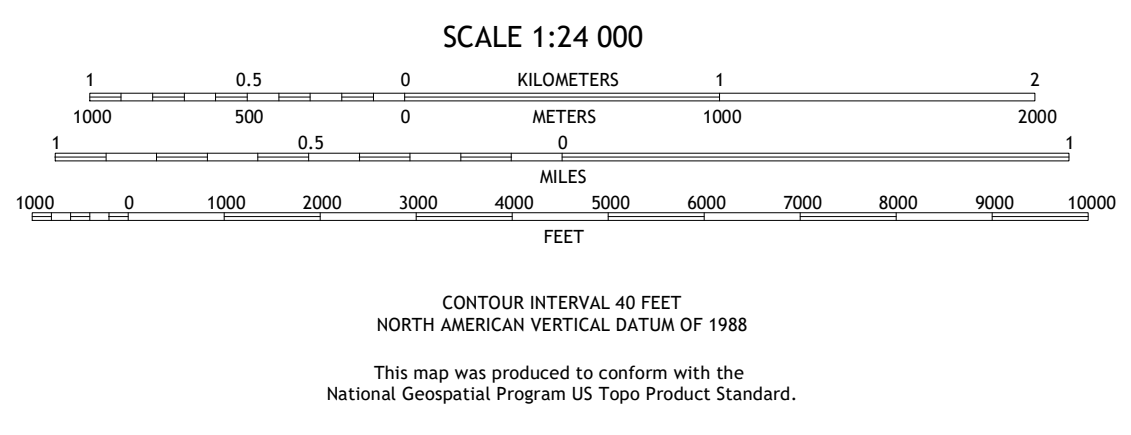
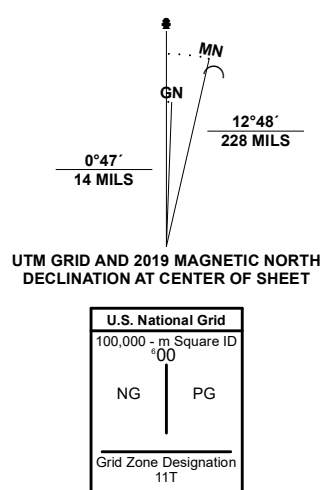


Produced by the United States Geological Survey
North American Datum of 1983 (NAD83)
World Geodetic System of 1984 (WGS84) Projection and
1 000-meter grid/Universal Transverse Mercator, Zone 11T
This map is not a legal document. Boundaries may be
generalized for this map scale. Private lands within government
reservations may not be shown. Obtain permission before
entering private lands.

Imagery:.....NAIP, August 2017 - November 2017
Roads:.....U.S. Census Bureau, 2018 - 2018
Roads within US Forest Service:.....FSTopo Data
with limited Forest Service updates, 2018
Names:.....National Hydrography Dataset, 2004 - 2021
Hydrography:.....National Hydrography Dataset, 2004 - 2021
Contours:.....National Elevation Dataset, 2002
Boundaries:.....Multiple sources; see metadata file 2017 - 2021
Public Land Survey System:.....BLM, 2020
Wetlands:.....FWS National Wetlands Inventory 2013 - 2015



ROAD CLASSIFICATION

Expressway	Local Connector
Secondary Hwy	Local Road
Ramp	4WD
Interstate Route	US Route
FS Primary Route	FS Passenger Route
	FS High Clearance Route

State Route

Check with local Forest Service unit
for current travel conditions and restrictions.

WILD HORSE, NV
2021

NSN 7164-30-000-0000-24
NGA REF NO. U.S. G.S. X.2.4