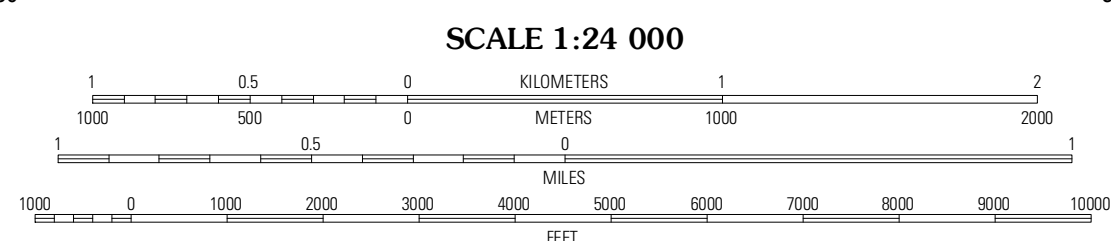

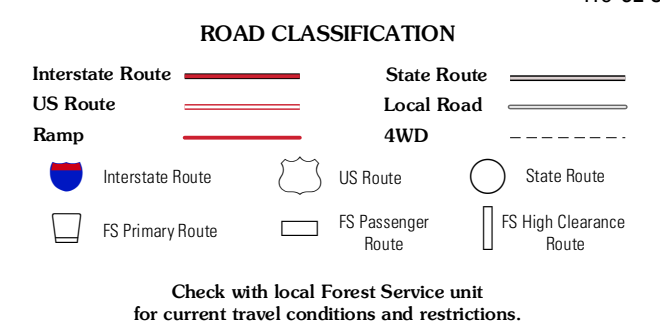
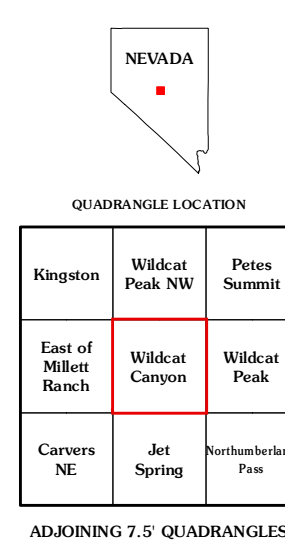


Produced by the United States Geological Survey North American Datum of 1983 (NAD83) World Geodetic System of 1984 (WGS84). Projection and 1 000-meter grid: Universal Transverse Mercator, Zone 11S 10 000-foot ticks: Nevada Coordinate System of 1983 (central zone)

Imagery: N.A.P., June 2010 Roads: ©2006-2011 TomTom Roads within US Forest Service Lands: FS Topo Data with limited Forest Service updates, 2009 Names: G.N.S., 2011 Hydrography: National Hydrography Dataset, 2010 Contours: National Elevation Dataset, 2001 Boundaries: Census, IBWC, IBC, USGS, 1972 - 2010



CONTOUR INTERVAL 40 FEET NORTH AMERICAN VERTICAL DATUM OF 1988 This map was produced to conform with the National Geospatial Program US Topo Product Standard, 2011. A metadata file associated with this product is draft version 0.6.1



Check with local Forest Service unit for current travel conditions and restrictions.

WILDCAT CANYON, NV 2012